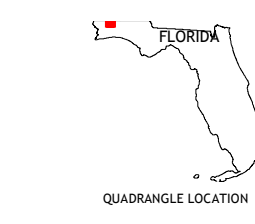
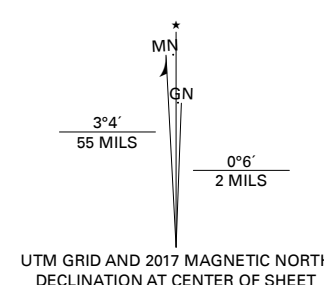


Produced by the United States Geological Survey

North American Datum of 1983 (NAD83) World Geodetic System of 1984 (WGS84) Projection and 1 000-meter grid-Universal Transverse Mercator, Zone 16R This map is not a legal document. Boundaries may be generalized for this map scale. Private lands within government reservations may not be shown. Obtain permission before entering private lands.

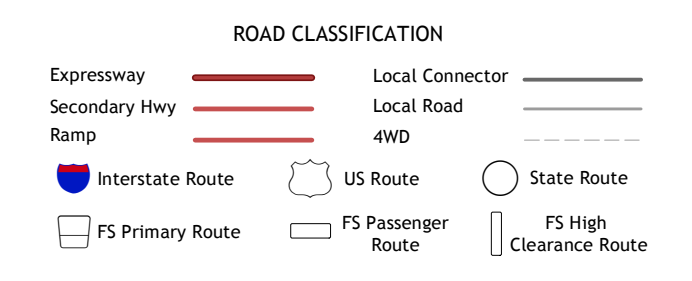
Image: NAD, October 2015 - January 2016
Roads: U.S. Census Bureau, 2016
Roads within US Forest Service Lands: FSTopo Data with limited Forest Service updates, 2018
Names: GNS, 1979 - 2016
Hydrography: National Hydrography Dataset, 2002 - 2017
Contours: National Elevation Dataset, 2003 - 2009
Boundaries: Multiple sources: see metadata file, 2014 - 2016
Public Land Survey System: BLM, 2015 - 2017
Wetlands: FWS National Wetlands Inventory 1981 - 1983



ADJOINING QUADRANGLES

1	2	3
4	5	6
7	8	9

1 Roberts
2 Parker Springs
3 Bradley
4 McLellan
5 Blackman
6 Spring Hill
7 Munson
8 Baker



Check with local Forest Service unit for current travel conditions and restrictions.
HURRICANE LAKE, FL, AL
2018

