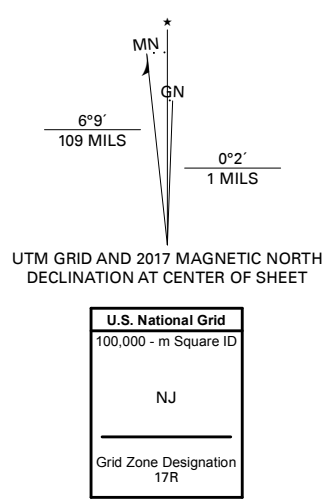
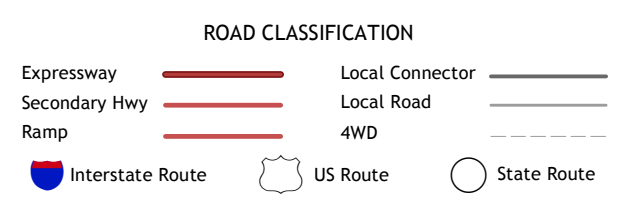
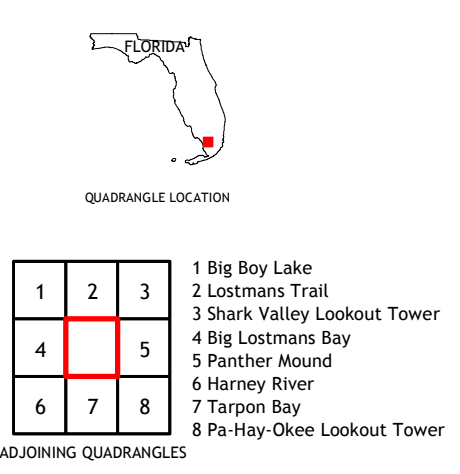


**Produced by the United States Geological Survey**  
North American Datum of 1983 (NAD83)  
World Geodetic System of 1984 (WGS84), Projection and  
1 000-meter grid; Universal Transverse Mercator, Zone 17R  
This map is not a legal document. Boundaries may be  
generalized for this map scale. Private lands within government  
reservations may not be shown. Obtain permission before  
entering private lands.  
Imagery.....NAIP, January 2016 - February 2016  
Roads.....U.S. Census Bureau, Not Available  
Names.....GNIS, Not Available  
Hydrography.....National Hydrography Dataset, 2005 - 2017  
Contours.....National Elevation Dataset, Not Available  
Boundaries.....Multiple sources; see metadata file 2014 - 2016  
Wetlands.....FWS National Wetlands Inventory 1972 - 2010



CONTOURS NOT PRESENT BECAUSE AVAILABLE ELEVATION  
DATA DO NOT MEET ACCURACY REQUIREMENTS  
This map was produced to conform with the  
National Geospatial Program US Topo Product Standard, 2011.  
A metadata file associated with this product is draft version 0.6.18



1	2	3
4	5	6
7	8	

ADJOINING QUADRANGLES

- 1 Big Bay Lake
- 2 Lostmans Trail
- 3 Shark Valley Lookout Tower
- 4 Big Lostmans Bay
- 5 Panther Mound
- 6 Harney River
- 7 Tarpon Bay
- 8 Pa-Hay-Okee Lookout Tower

