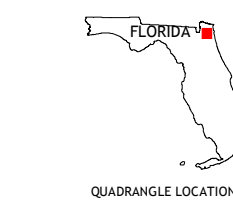
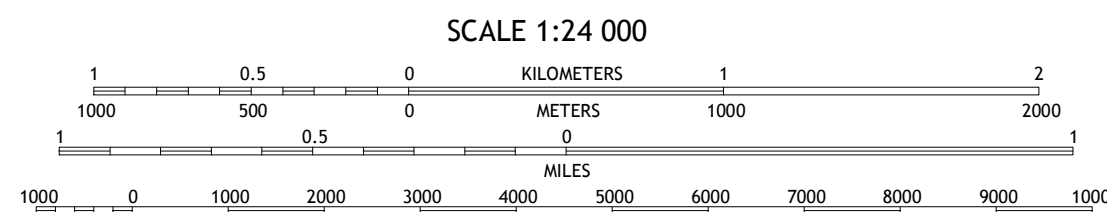
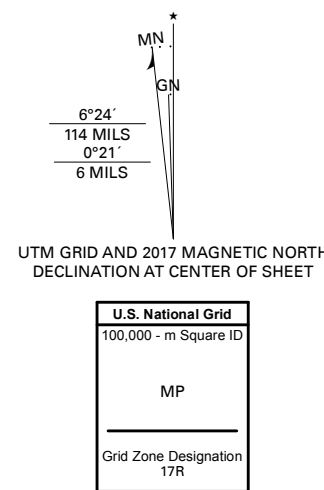


Produced by the United States Geological Survey

North American Datum of 1983 (NAD83)
World Geodetic System of 1984 (WGS84) Projection and
1 000-meter grid/Universal Transverse Mercator, Zone 17R
This map is not a legal document. Boundaries may be
generalized for this map scale. Private lands within government
reservations may not be shown. Obtain permission before
entering private lands.

Imagery:.....NAIP, October 2015 - January 2016
Roads:.....U.S. Census Bureau, 2016
Names:.....GNIS, 1979 - 2018
Hydrography:.....National Hydrography Dataset, 2003 - 2017
Contours:.....National Elevation Dataset, 2008
Boundaries:.....Multiple sources: see metadata file 2014 - 2016
Public Land Survey System:.....BLM, 2017
Wetlands:.....FWS National Wetlands Inventory 1983



1	2	3
4	5	6
7	8	

1 Dismore
2 Trout River
3 Eastport
4 Marietta
5 Arlington
6 Jacksonville Heights
7 Orange Park
8 Bayard

ROAD CLASSIFICATION	
Expressway	Local Connector
Secondary Hwy	Local Road
Ramp	4WD
Interstate Route	US Route
	State Route

