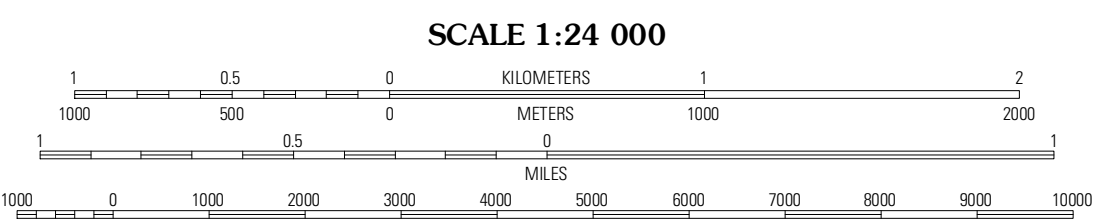



Produced by the United States Geological Survey North American Datum of 1983 (NAD83) World Geodetic System of 1984 (WGS84) Projection and 1 000-meter grid: Universal Transverse Mercator, Zone 17R 10 000-foot ticks: Florida Coordinate System of 1983 (north zone), Georgia Coordinate System of 1983 (east zone)

Images: NADIP, June 2010 ©2006-2011 TomTom Names: GNS, 2011 Hydrography: National Hydrography Dataset, 2010 Contours: National Elevation Dataset, 2008 Boundaries: Census, IBWC, IBC, USGS, 1972 - 2010

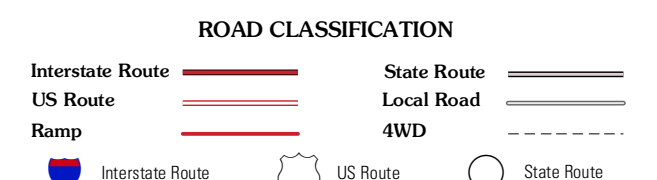


CONTOUR INTERVAL 10 FEET NORTH AMERICAN VERTICAL DATUM OF 1988 This map was produced to conform with the National Geospatial Program US Topo Product Standard, 2011. A metadata file associated with this product is draft version 0.6.3



QUADRANGLE LOCATION

| | | |
|-------------|----------|---------------|
| Statenville | Tarver | Pineblad |
| Jennings | Jasper | Cypress Creek |
| Fort Union | Hillcoat | Genoa |



JASPER, FL-GA 2012