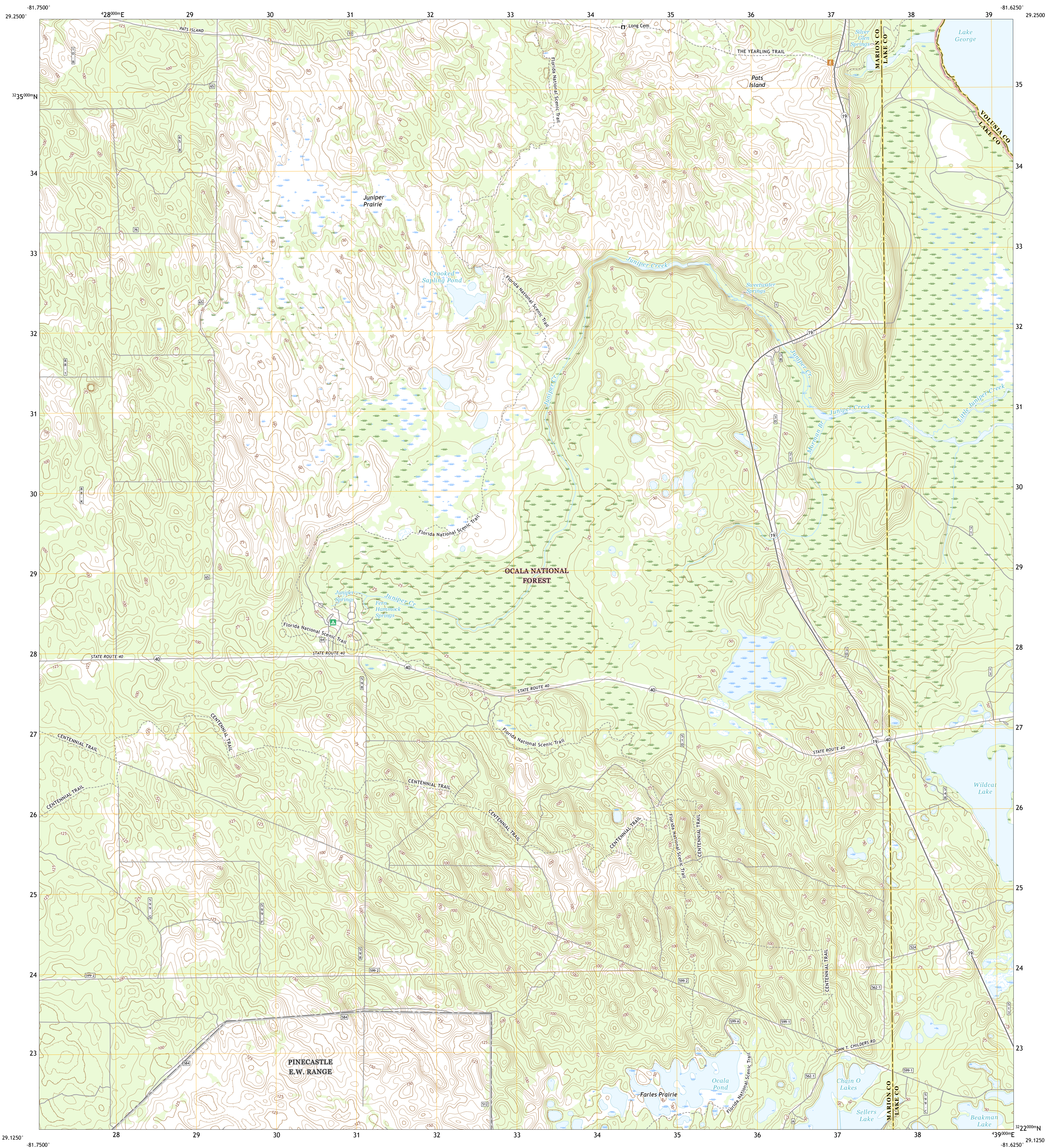


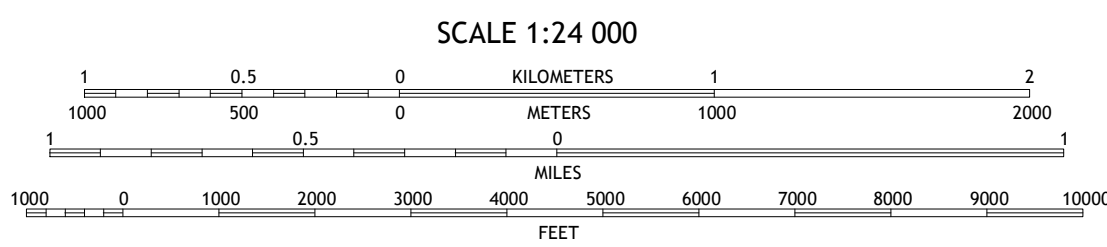
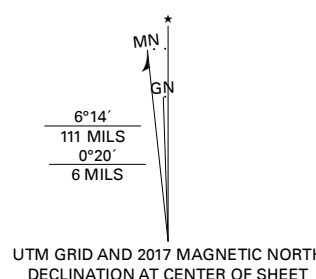


**JUNIPER SPRINGS QUADRANGLE**  
**FLORIDA**  
**7.5-MINUTE SERIES**



North American Datum of 1983 (NAD83)  
World Geodetic System of 1984 (WGS84). Projection and  
1 000-meter grid: Universal Transverse Mercator, Zone 17R  
This map is not a legal document. Boundaries may be  
generalized for this map scale. Private lands within government  
reservations may not be shown. Obtain permission before  
entering private lands.

Imagery.....	N.AIP, September 2015 - February 2016	
Roads.....	U.S. Census Bureau,	2018
Roads within US Forest Service Lands.....	.....FSTopo	2018
	with limited Forest Service updates,	2018
Names.....	.....GNIS, 1979 -	2015
Hydrography.....	National Hydrography Dataset, 2003 -	2015
Contours.....	National Elevation Dataset,	2009
Boundaries.....	Multiple sources; see metadata file	2015
Public Land Survey System.....	.....BLM,	2010
Wetlands.....	FWS National Wetlands Inventory 1983 -	2017



CONTOUR INTERVAL 5 FEET  
NORTH AMERICAN VERTICAL DATUM OF 1988







This map was produced to conform with the  
National Geospatial Program US Topo Product Standard, 2011.  
A metadata file associated with this product is draft version 0.6.18









1	2	3
4		5
6	7	8

- 1 Lake Kerr
- 2 Salt Springs
- 3 Welaka SE
- 4 Halfmoon Lake
- 5 Astor
- 6 Lake Mary
- 7 Farles Lake
- 8 Alexander Springs

### ROAD CLASSIFICATION

Expressway 	Local Connector 
Secondary Hwy 	Local Road 
Ramp 	4WD 

 Interstate Route	 US Route	 State Route
 FS Primary Route	 FS Passenger Route	 FS High Clearance Route

Check with local Forest Service unit  
for current travel conditions and restrictions.

**JUNIPER SPRINGS, FL**  
**2018**

