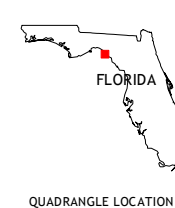


CONTOURS NOT PRESENT BECAUSE AVAILABLE ELEVATION
DATA DO NOT MEET ACCURACY REQUIREMENTS

This map was produced to conform with the
National Geospatial Program US Topo Product Standard, 2011.
A metadata file associated with this product is draft version 0.6.18






1	2	3	1 Rock Islands
4		5	2 Okefenokee Slough
6	7	8	3 Warrior Swamp

ADJOINING QUADRANGLES

4
5 Keaton Beach
6
7
8 Crooked Point

ROAD CLASSIFICATION

Expressway		Local Connector	
Secondary Hwy		Local Road	
Ramp		4WD	

	Interstate Route		US Route		State Route
---	------------------	---	----------	---	-------------

KEATON BEACH OE W, FL
2015

