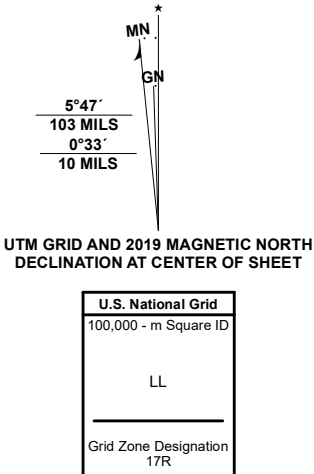
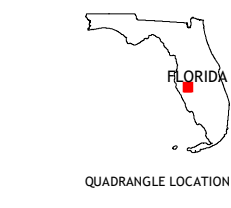


Produced by the United States Geological Survey
North American Datum of 1983 (NAD83)
World Geodetic System of 1984 (WGS84), Projection and
1 000-meter grid/Universal Transverse Mercator, Zone 17R
This map is not a legal document. Boundaries may be
generalized for this map scale. Private lands within government
reservations may not be shown. Obtain permission before
entering private lands.

ImageryNAIP	2019
RoadsU.S. Census Bureau	2016
NamesGNIS	1979 - 2018
HydrographyNational Hydrography Dataset	1899 - 2020
ContoursNational Elevation Dataset	2004 - 2010
BoundariesMultiple sources: see metadata file	2018 - 2019
Public Land Survey SystemBLM	2020
WetlandsFWS National Wetlands Inventory	1972 - 2010



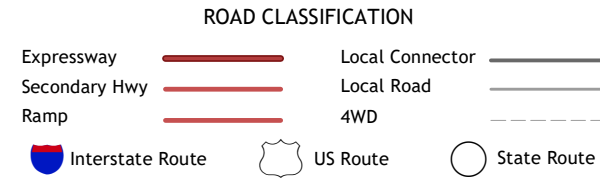
CONTOUR INTERVAL 10 FEET
NORTH AMERICAN VERTICAL DATUM OF 1988
This map was produced to conform with the
National Geospatial Program US Topo Product Standard.



1	2	3
4	5	6
7	8	9

ADJOINING QUADRANGLES

1 Wimauma
2 Fort Lonesome
3 Duette NE
4 Rye
5 Duette
6 Verna
7 Myakka City NW
8 Myakka Head



KEENTOWN, FL
2021

