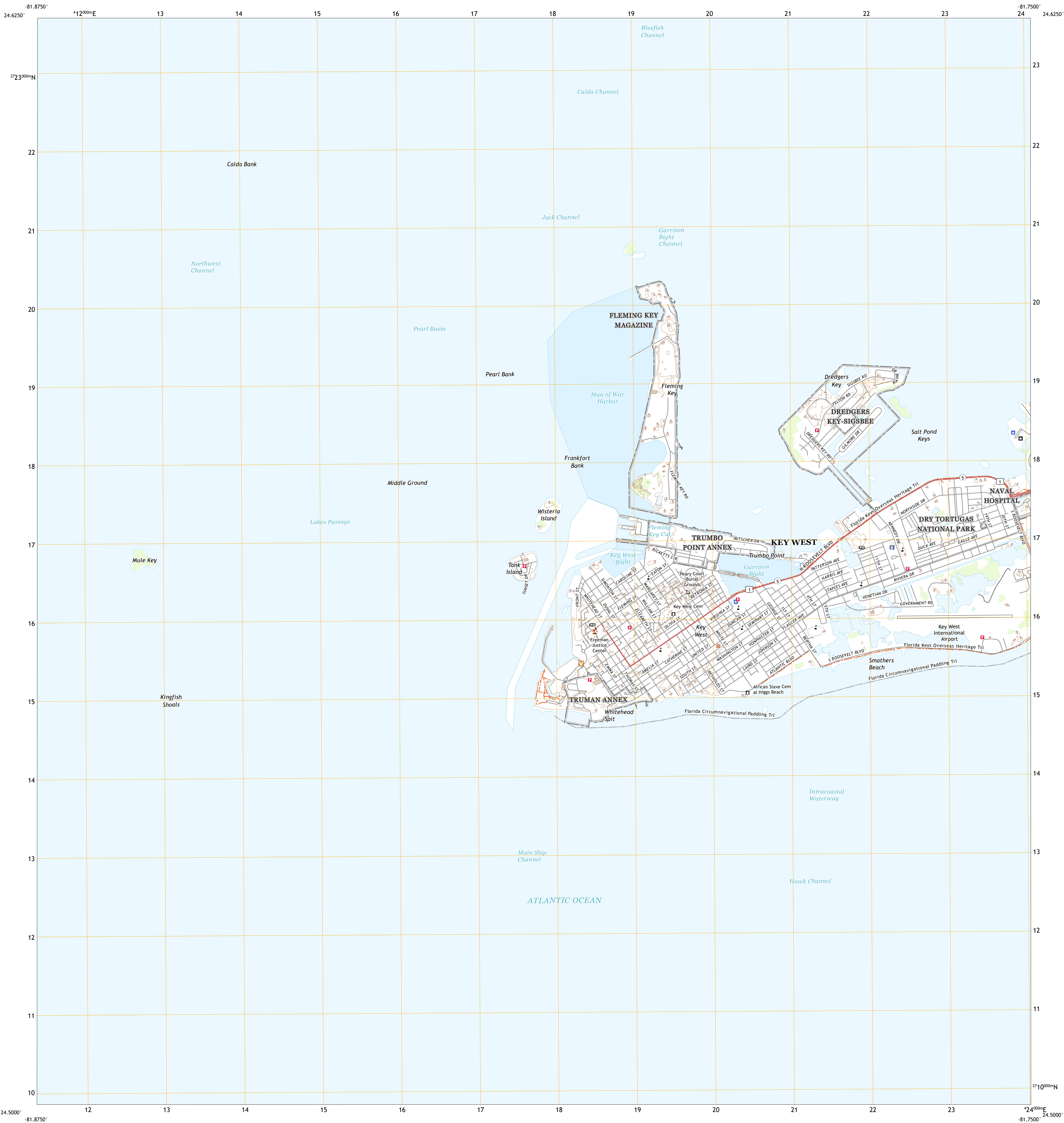




U.S. DEPARTMENT OF THE INTERIOR
U.S. GEOLOGICAL SURVEY



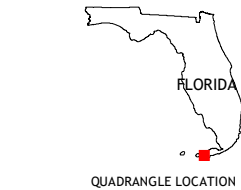
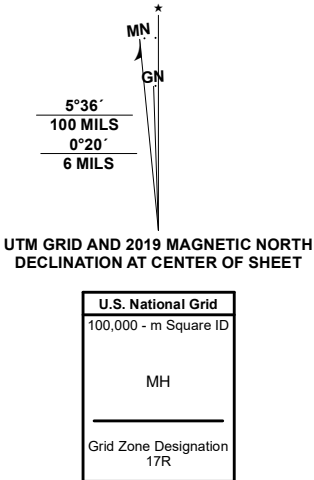
KEY WEST QUADRANGLE
FLORIDA - MONROE COUNTY
7.5-MINUTE SERIES



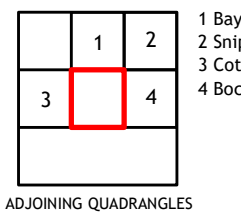
Produced by the United States Geological Survey

North American Datum of 1983 (NAD83)
World Geodetic System of 1984 (WGS84), Projection and
1 000-meter grid; Universal Transverse Mercator, Zone 17R
This map is not a legal document. Boundaries may be
generalized for this map scale. Private lands within government
reservations may not be shown. Obtain permission before
entering private lands.

Imagery	NAIP	November	2019
Roads	U.S. Census Bureau	2016	
Names	GNIS	1979	2020
Hydrography	National Hydrography Dataset	1899	2019
Contours	National Elevation Dataset	2011	
Boundaries	Multiple sources; see metadata	File	2018
Public Land Survey System	BLM	2020	
Wetlands	National Wetlands Inventory	2004	2009



QUADRANGLE LOCATION



- 1 Bay Keys
- 2 Snipe Keys
- 3 Cottrell Key
- 4 Boca Chica Key

ROAD CLASSIFICATION	
Expressway	Local Connector
Secondary Hwy	Local Road
Ramp	4WD
Interstate Route	US Route
	State Route

KEY WEST, FL
2021

