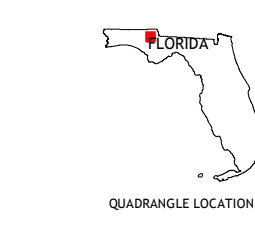
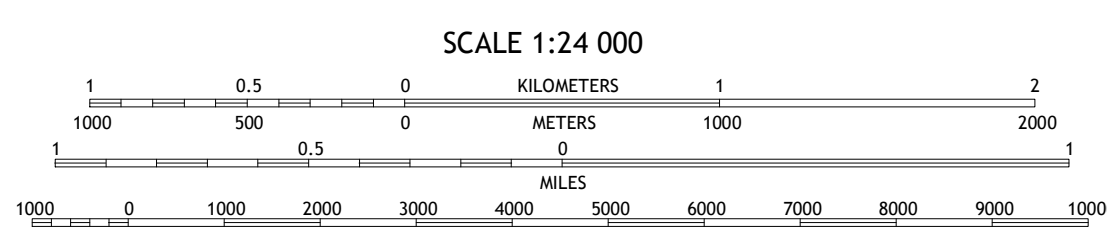
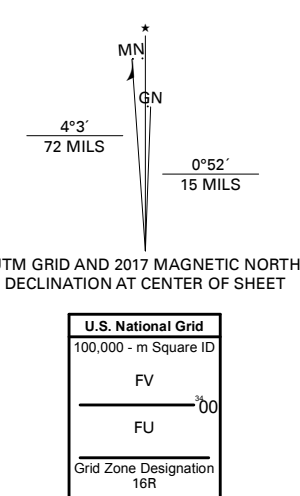


Produced by the United States Geological Survey

North American Datum of 1983 (NAD83) World Geodetic System of 1984 (WGS84) Projection and 1 000-meter grid/Universal Transverse Mercator, Zone 16R This map is not a legal document. Boundaries may be generalized for this map scale. Private lands within government reservations may not be shown. Obtain permission before entering private lands.

Table listing data sources: Imagery (NAIP, October 2015 - January 2016), Roads (U.S. Census Bureau, 2016), Names (GNIS, 1979 - 2016), Hydrography (National Hydrography Dataset, 2002 - 2017), Contours (National Elevation Dataset, 2009), Boundaries (Multiple sources; see metadata file, 2014 - 2016), Public Land Survey System (BLM, 2017), Wetlands (FWS National Wetlands Inventory, 1975)



ADJOINING QUADRANGLES grid: 1 Cottondale West, 2 Cottondale East, 3 Marianna, 4 Allford, 5 Oakdale, 6 Compass Lake, 7 Allford SE, 8 Aitha West

ROAD CLASSIFICATION legend: Expressway (thick red line), Secondary Hwy (red line), Ramp (red line with arrow), Interstate Route (blue and red shield), Local Connector (thin red line), Local Road (thin red line), 4WD (dashed red line), US Route (white shield with red border), State Route (white circle with black border)

