

Produced by the United States Geological Survey

North American Datum of 1983 (NAD83) World Geodetic System of 1984 (WGS84) Projection and 1 000-meter grid: Universal Transverse Mercator, Zone 17R 10 000-foot ticks: Florida Coordinate System of 1983 (west and east zones)

This map is not a legal document. Boundaries may be generalized for this map scale. Private lands within government reservations may not be shown. Obtain permission before entering private lands.

Imagery.....NAIP, September 2013 Roads.....HERE, ©2013 - 2014 Data within US Forest Service Lands.....FS Topo Data with limited Forest Service updates, 2012 - 2015 Names.....GNIS, 2015 Hydrography.....National Hydrography Dataset, 2013 Contours.....National Elevation Dataset, 2010 Boundaries.....Multiple sources; see metadata file 1972 - 2015 Public Land Survey System.....BLM, 2015

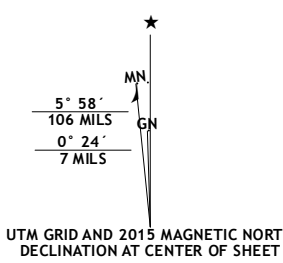
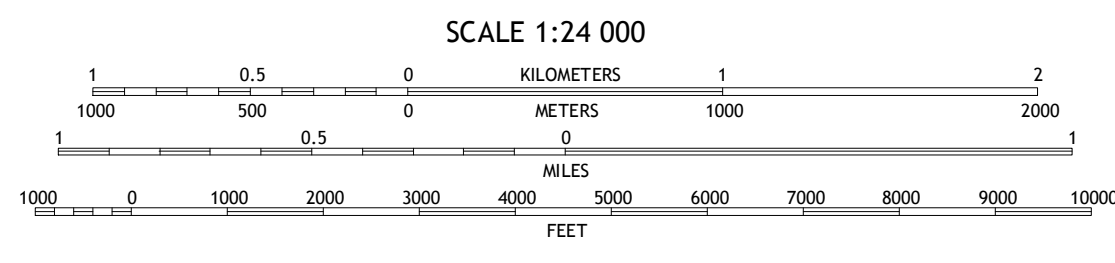
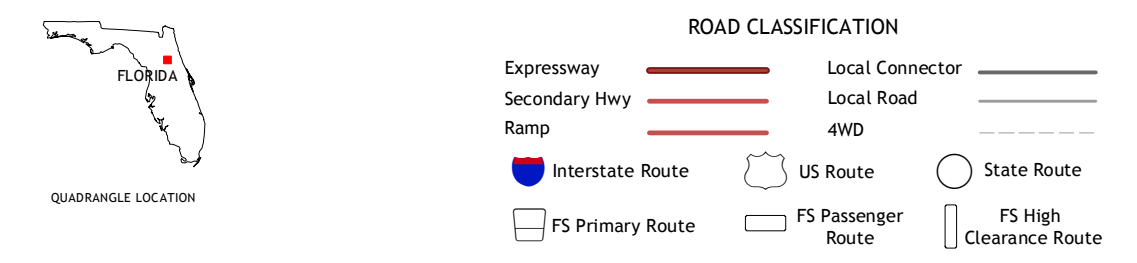


Table with 2 columns: U.S. National Grid, 100,000-m Square ID, MN, Grid Zone Designation 17R



CONTOUR INTERVAL 5 FEET NORTH AMERICAN VERTICAL DATUM OF 1988 This map was produced to conform with the National Geospatial Program US Topo Product Standard, 2011. A metadata file associated with this product is draft version 0.6.18



ADJOINING QUADRANGLES table with 3 columns and 8 rows listing adjacent quadrangles: 1 Keuka, 2 Rodman, 3 Satsuma, 4 Eureka Dam, 5 Welaka, 6 Fort McCoy, 7 Lake Kerr, 8 Salt Springs

Check with local Forest Service unit for current travel conditions and restrictions.

