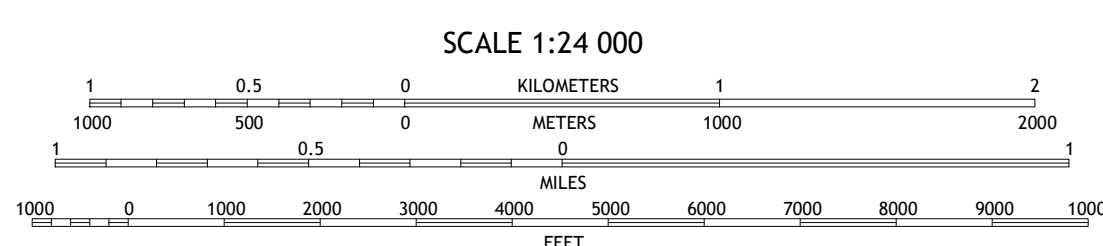
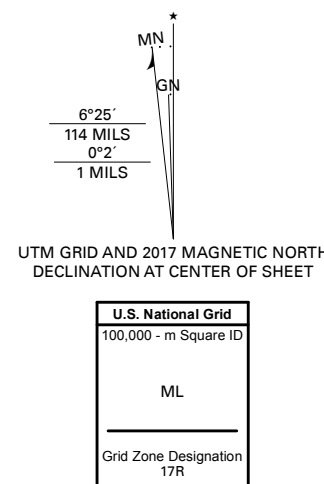


**Produced by the United States Geological Survey**

North American Datum of 1983 (NAD83)  
World Geodetic System of 1984 (WGS84). Projection and  
1 000-meter grid: Universal Transverse Mercator, Zone 17R  
This map is not a legal document. Boundaries may be  
generalized for this map scale. Private lands within government  
reservations may not be shown. Obtain permission before  
entering private lands.

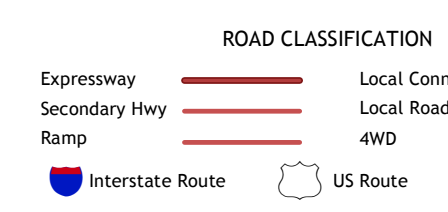
Imagery.....NAIP, August 2015 - February 2016  
Roads.....U.S. Census Bureau, 2016  
Names.....GNIS, 1979  
Hydrography.....National Hydrography Dataset, 2003 - 2017  
Contours.....National Elevation Dataset, 2017  
Boundaries.....Multiple sources; see metadata file 2014 - 2016  
Public Land Survey System.....BLM, 2017  
Wetlands.....FWS National Wetlands Inventory 1984



ADJOINING QUADRANGLES

1	2	3
4	5	6
7	8	

1 Lake Marian NW  
2 Lake Marian NE  
3 Kenansville  
4 Lake Marian SW  
5 Kenansville SW  
6 Fort Kissimmee NW  
7 Fort Kissimmee NE  
8 Fort Drum NW



CONTOUR INTERVAL 5 FEET  
NORTH AMERICAN DATUM OF 1988  
This map was produced to conform with the  
National Geospatial Program US Topo Product Standard, 2011.  
A metadata file associated with this product is draft version 0.6.18

