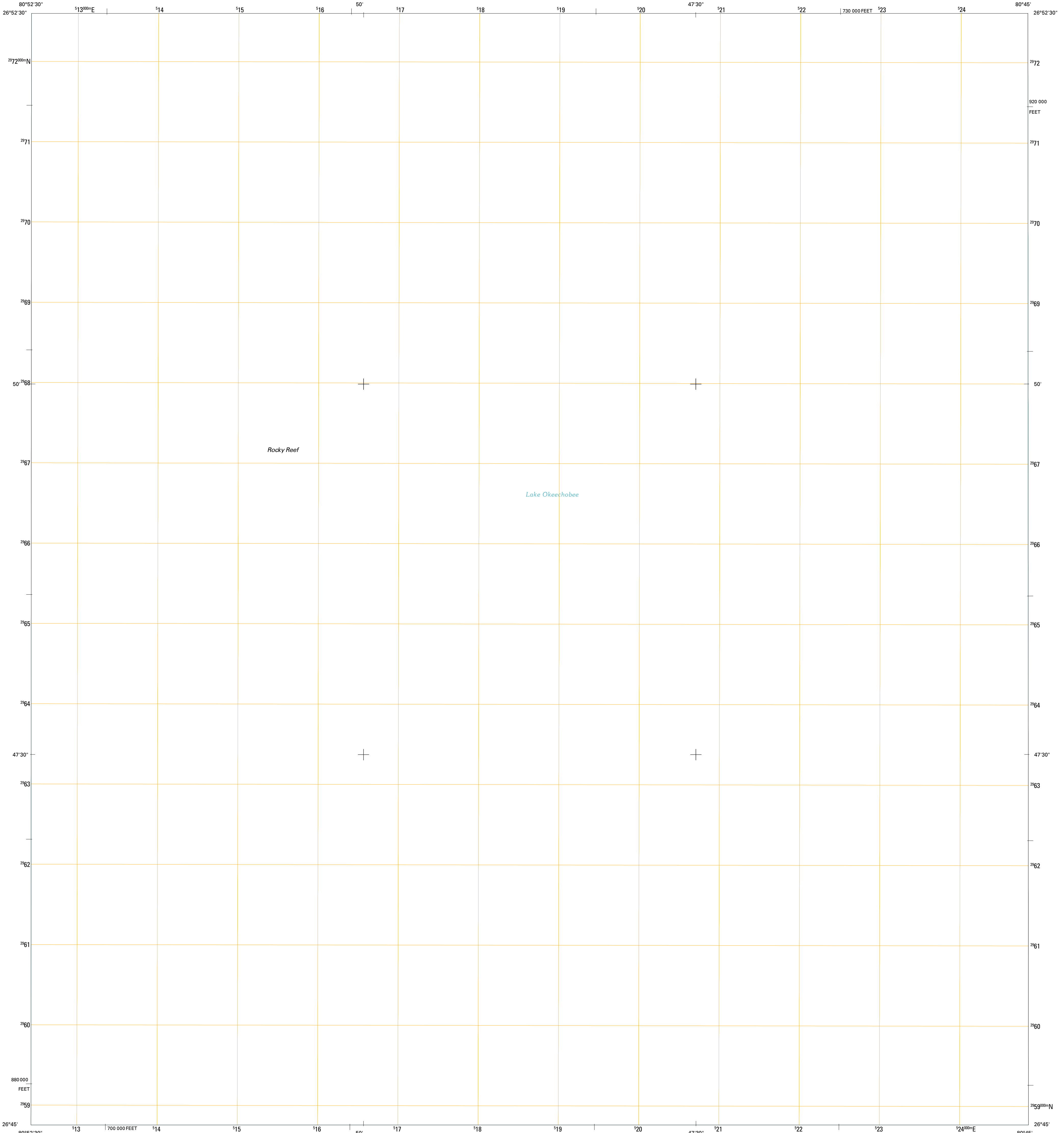




U.S. DEPARTMENT OF THE INTERIOR  
U. S. GEOLOGICAL SURVEY

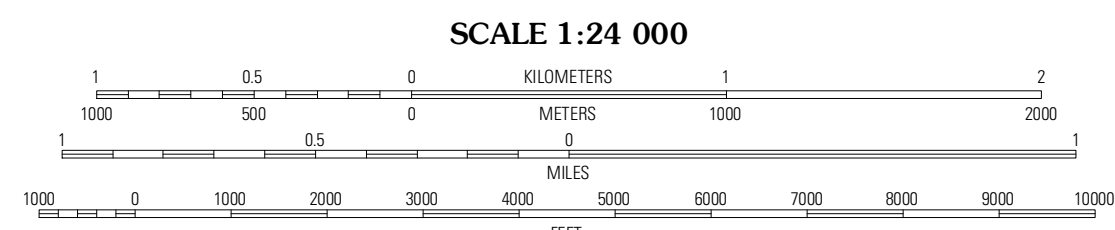



LAKE OKEECHOBEE 2 (ALL WATER) QUADRANGLE  
FLORIDA-PALM BEACH CO.  
7.5-MINUTE SERIES



Produced by the United States Geological Survey  
North American Datum of 1983 (NAD83)  
World Geodetic System of 1984 (WGS84). Projection and  
1 000-meter grid: Universal Transverse Mercator, Zone 17R  
10 000-foot ticks: Florida Coordinate System of 1983 (east  
zone)

Imagery:.....NAIP, October 2010  
Roads:.....©2006-2011 TomTom  
Names:.....GNIS, 2011  
Hydrography:.....National Hydrography Dataset, 2010  
Contours:.....Not Available  
Boundaries:.....Census, IBWC, IBC, USGS, 1972 - 2010



CONTOURS NOT PRESENT BECAUSE AVAILABLE ELEVATION  
DATA DO NOT MEET ACCURACY REQUIREMENTS

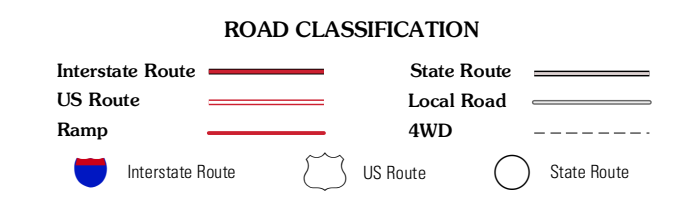
This map was produced to conform with the  
National Geospatial Program US Topo Product Standard, 2011.  
A metadata file associated with this product is draft version 0.6.3



QUADRANGLE LOCATION

Cochrans Pass	Lake Okeechobee 1 (All Water)	Port Mauica OE W
Clewiston North	Lake Okeechobee 2 (All Water)	Pahokee
Clewiston South	Lake Harbor	Belle Glade

ADJOINING 7.5' QUADRANGLES



LAKE OKEECHOBEE 2 (ALL WATER), FL  
2012