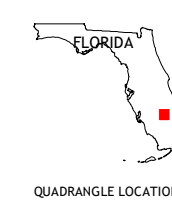
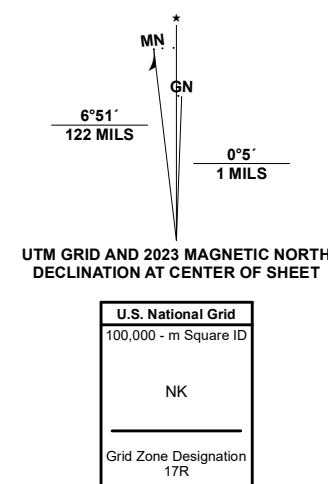


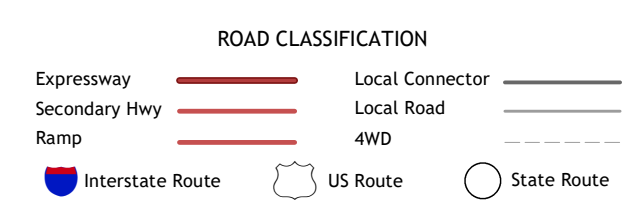
Produced by the United States Geological Survey
 North American Datum of 1983 (NAD83)
 World Geodetic System of 1984 (WGS84). Projection and
 1 000-meter grid: Universal Transverse Mercator, Zone 17R
 This map is not a legal document. Boundaries may be
 generalized for this map scale. Private lands within government
 reservations may not be shown. Obtain permission before
 entering private lands.
 Imagery.....NAIP, November 2019 - December 2019
 Roads.....U.S. Census Bureau Not Available
 Names.....GNS, 1967
 Hydrography.....National Hydrography Dataset, 2004 - 2022
 Contours.....National Elevation Dataset, Not Available
 Boundaries.....Multiple sources; see metadata file 2021 - 2022
 Wetlands.....FWS National Wetlands Inventory Not Available



1	2	3
4	5	6
7	8	

ADJOINING QUADRANGLES

- 1 Cochrans Pass
- 2 Lake Okeechobee 1 (All Water)
- 3 Port Mayaca OE W
- 4 Clewiston North
- 5 Pahokee
- 6 Clewiston South
- 7 Lake Harbor
- 8 Belle Glade



CONTOURS NOT PRESENT BECAUSE AVAILABLE ELEVATION
 DATA DO NOT MEET ACCURACY REQUIREMENTS
 This map was produced to conform with the
 National Geospatial Program US Topo Product Standard.

