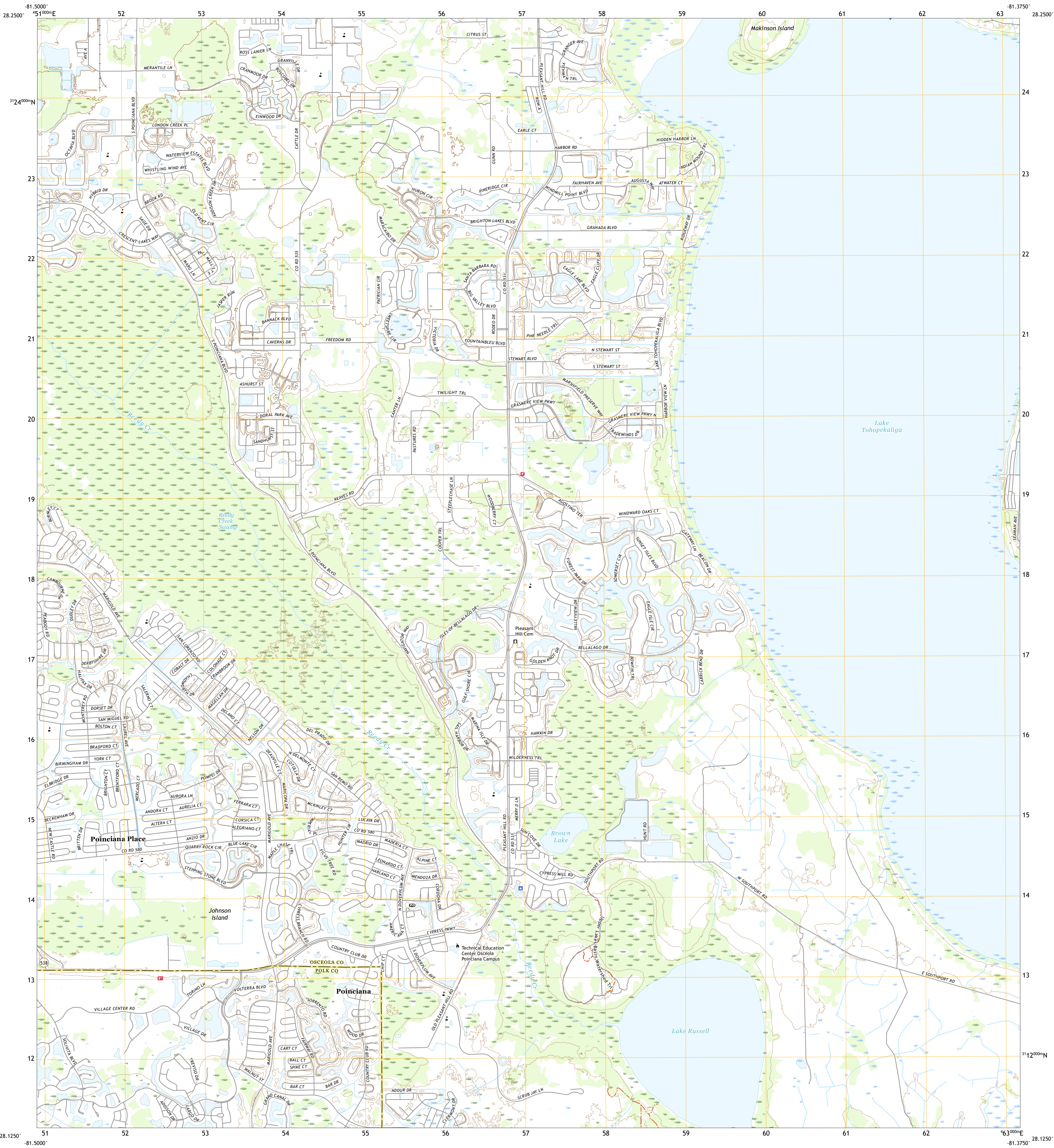




U.S. DEPARTMENT OF THE INTERIOR
U.S. GEOLOGICAL SURVEY

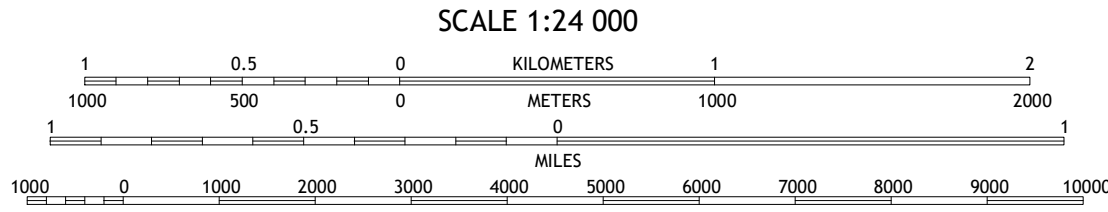
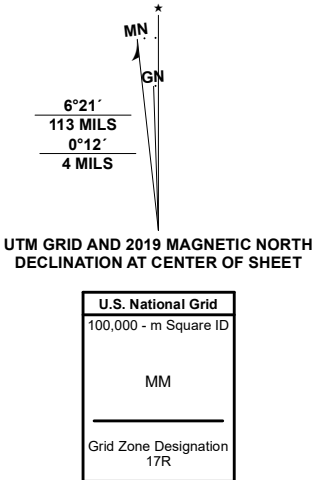


LAKE TOHOPEKALIGA QUADRANGLE
FLORIDA
7.5-MINUTE SERIES



Produced by the United States Geological Survey
North American Datum of 1983 (NAD83)
World Geodetic System of 1984 (WGS84). Projection and
1 000-meter grid/Universal Transverse Mercator, Zone 17R.
This map is not a legal document. Boundaries within government
reservations may not be shown. Obtain permission before
entering private lands.

Imagery.....	NAIP,	2019
Roads.....	U.S. Census Bureau,	2016
Names.....	GNIS,	1979 - 2019
Hydrography.....	National Hydrography Dataset,	2003 - 2019
Contours.....	National Elevation Dataset,	2009 - 2017
Boundaries.....	see metadata file,	2018 - 2019
Public Land Survey System.....	BLM,	2020
Wetlands.....	FWS National Wetlands Inventory,	1984



CONTOUR INTERVAL 5 FEET
NORTH AMERICAN VERTICAL DATUM OF 1988
This map was produced to conform with the
National Geospatial Program US Topo Product Standard.



1	2	3
4	5	6
7	8	9

1 Intercession City
2 Kissimmee
3 Saint Cloud North
4 Davenport
5 Saint Cloud South
6 Dundee
7 Lake Hatchineha
8 Cypress Lake

ROAD CLASSIFICATION		
Expressway	Local Connector	
Secondary Hwy	Local Road	
Ramp	4WD	
Interstate Route	US Route	State Route

LAKE TOHOPEKALIGA, FL
2021

