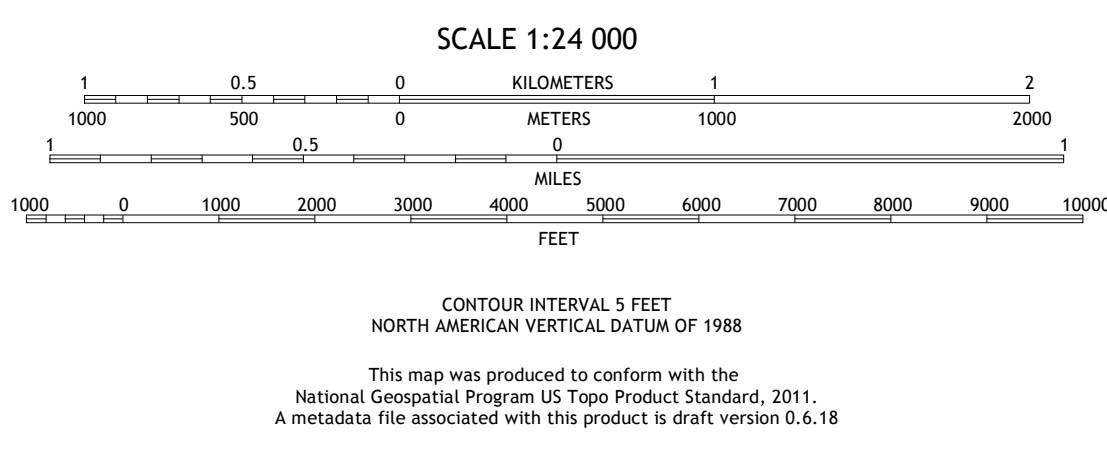



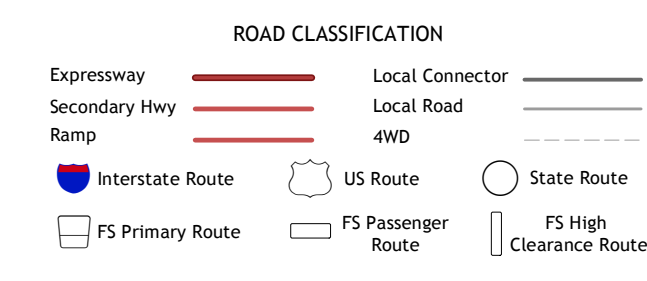
Produced by the United States Geological Survey North American Datum of 1983 (NAD83) World Geodetic System of 1984 (WGS84) Projection and 1 000-meter grid-Universal Transverse Mercator, Zone 17R This map is not a legal document. Boundaries may be generalized for this map scale. Private lands within government reservations may not be shown. Obtain permission before entering private lands.



ADJOINING QUADRANGLES

1	2	3
4	5	6
7	8	

1 Astor
2 Pierson
3 Lake Dias
4 Alexander Springs
5 DeLand
6 Paisley
7 Pine Lakes
8 Orange City



Check with local Forest Service unit for current travel conditions and restrictions.

LAKE WOODRUFF, FL 2018

