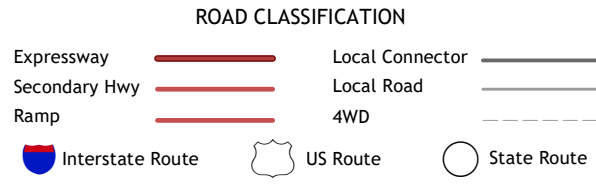
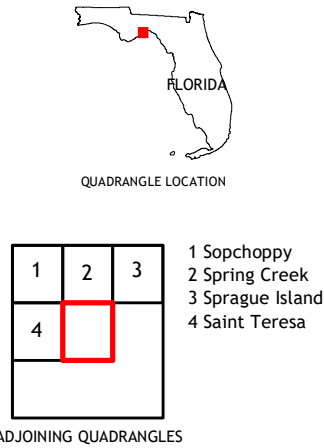
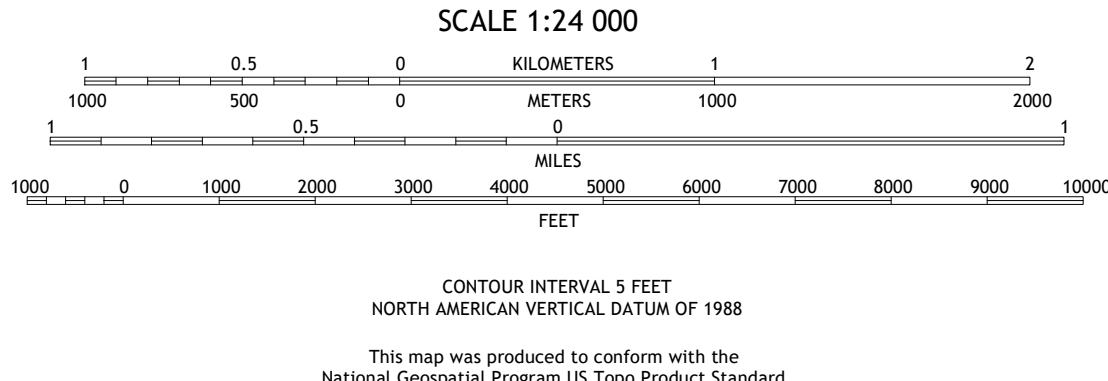
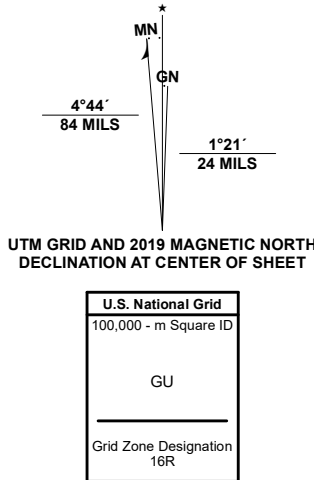


Produced by the United States Geological Survey
North American Datum of 1983 (NAD83)
World Geodetic System of 1984 (WGS84). Projection and
1 000-meter grid/Universal Transverse Mercator, Zone 18R
This map is not a legal document. Boundaries may be
generalized for this map scale. Private lands within government
reservations may not be shown. Obtain permission before
entering private lands.

Imagery.....	NAIP	November	2019
Roads.....	U.S. Census Bureau	2016	
Names.....	GNIS	1979	2019
Hydrography.....	National Hydrography Dataset	1899	2020
Contours.....	National Elevation Dataset	2019	
Boundaries.....	Multiple sources: see metadata file	2018	2019
Public Land Survey System.....	BLM	2020	
Wetlands.....	FWS National Wetlands Inventory	1972	2009



LIGHTHOUSE POINT, FL
2021

