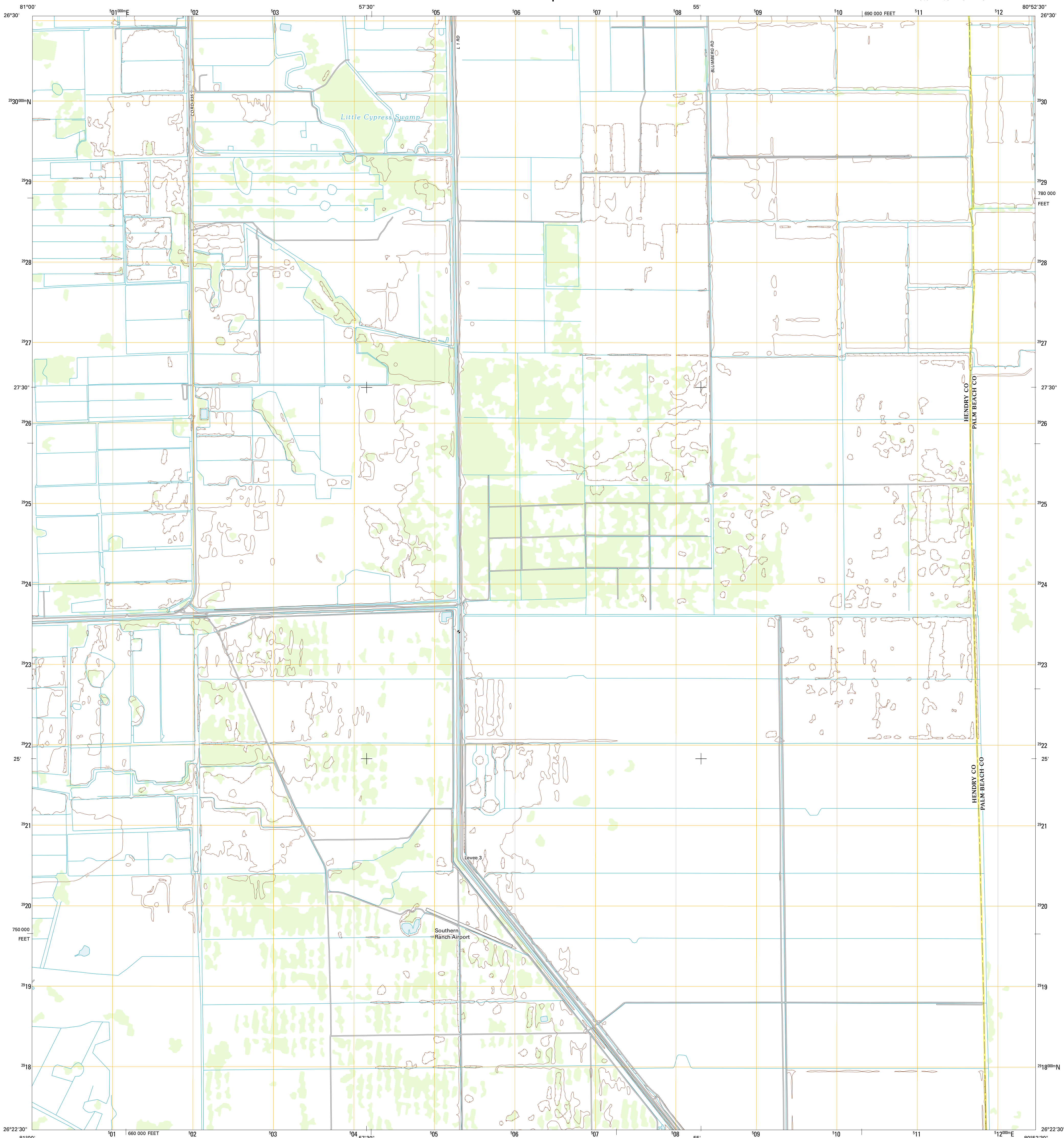




U.S. DEPARTMENT OF THE INTERIOR  
U. S. GEOLOGICAL SURVEY

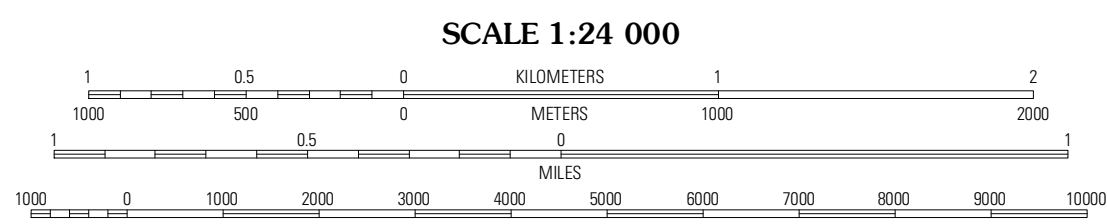



LITTLE CYPRESS SWAMP QUADRANGLE  
FLORIDA  
7.5-MINUTE SERIES



Produced by the United States Geological Survey  
North American Datum of 1983 (NAD83)  
World Geodetic System of 1984 (WGS84). Projection and  
1 000-meter grid: Universal Transverse Mercator, Zone 17R  
10 000-foot ticks: Florida Coordinate System of 1983 (east  
zone)

Imagery.....NAP, June 2010  
Roads.....©2006-2011 TomTom  
Names.....GNIS, 2011  
Hydrography.....National Hydrography Dataset, 2010  
Contours.....National Elevation Dataset, 2010  
Boundaries.....Census, IBWC, IBC, USGS, 1972 - 2010



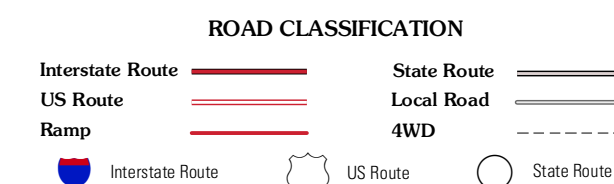
CONTOUR INTERVAL 5 FEET  
NORTH AMERICAN VERTICAL DATUM OF 1988  
This map was produced to conform with the  
National Geospatial Program US Topo Product Standard, 2011.  
A metadata file associated with this product is draft version 0.6.3



QUADRANGLE LOCATION

|                      |                      |                              |
|----------------------|----------------------|------------------------------|
| Devils Garden Slough | Lake Harbor SW       | Lake Harbor SE               |
| Ricky Lake Strand    | Little Cypress Swamp | East of Little Cypress Swamp |
| Cow Bone Island      | Goldens Strand       | North of Lone Palm Head      |

ADJOINING 7.5 QUADRANGLES



LITTLE CYPRESS SWAMP, FL  
2012