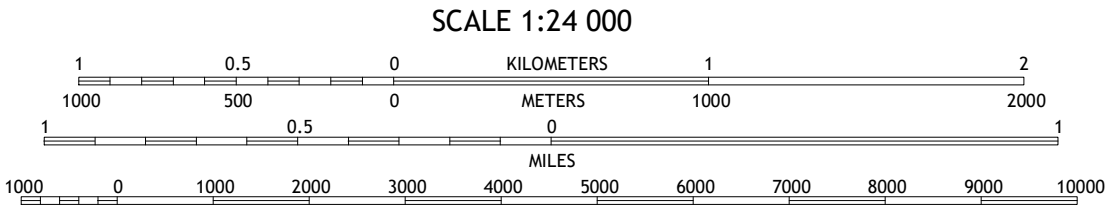
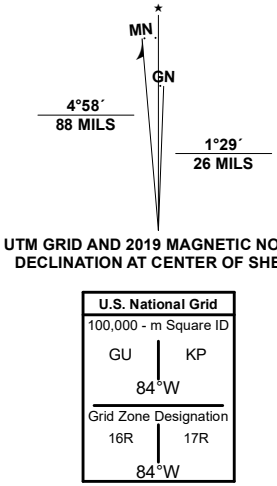


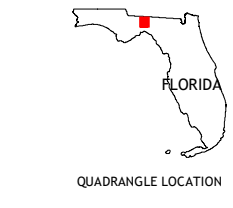
Produced by the United States Geological Survey

North American Datum of 1983 (NAD83)  
World Geodetic System of 1984 (WGS84) Projection and  
1 000-meter grid/Universal Transverse Mercator, Zone 16R  
This map is not a legal document. Boundaries may be  
generalized for this map scale. Private lands within government  
reservations may not be shown. Obtain permission before  
entering private lands.

Imagery	U.S. Census Bureau	2019
Roads	GNIS, 1979	2020
Names	National Hydrography Dataset, 1899	2020
Contours	National Elevation Dataset, 2019	2020
Boundaries	Multiple sources: see metadata file	2018 - 2019
Public Land Survey System	BLM, 2020	
Wetlands	FWS National Wetlands Inventory 1972 - 1983	



CONTOUR INTERVAL 10 FEET  
NORTH AMERICAN VERTICAL DATUM OF 1988  
This map was produced to conform with the  
National Geospatial Program US Topo Product Standard.



1	2	3
4	5	6
7	8	

ADJOINING QUADRANGLES

- Bradfordville
- Miccosukee
- Lake Miccosukee
- Lafayette
- Waukeganah
- Woodville
- Cody
- Wacissa

ROAD CLASSIFICATION	
Expressway	Local Connector
Secondary Hwy	Local Road
Ramp	4WD
Interstate Route	US Route
	State Route

LLOYD, FL  
2021

