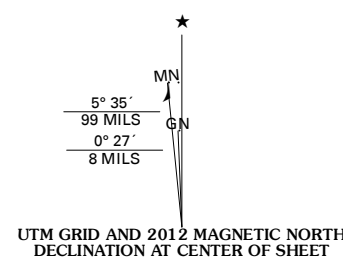
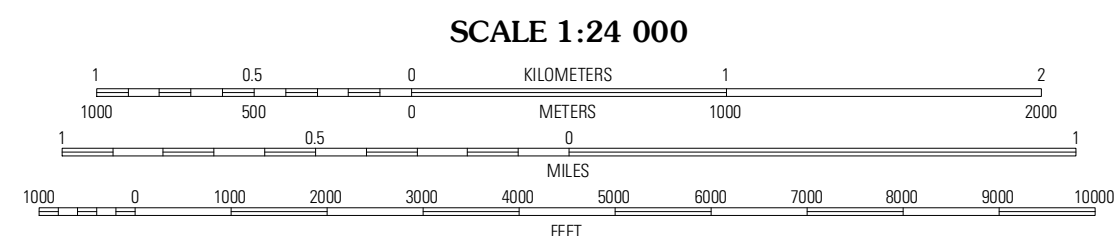


Produced by the United States Geological Survey  
North American Datum of 1983 (NAD83)  
World Geodetic System of 1984 (WGS84). Projection and  
1 000-meter grid: Universal Transverse Mercator, Zone 17R  
10 000-foot ticks: Florida Coordinate System of 1983 (west  
zone)



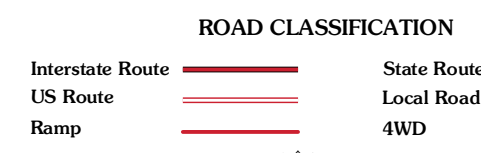
|                       |                     |
|-----------------------|---------------------|
| U.S. National Grid    | 100,000-m Square ID |
| MN                    |                     |
| Grid Zone Designation | 17R                 |



CONTOUR INTERVAL 5 FEET  
NORTH AMERICAN DATUM OF 1988  
This map was produced to conform with the  
National Geospatial Program US Topo Product Standard, 2011.  
A metadata file associated with this product is draft version 0.6.3



|            |            |               |
|------------|------------|---------------|
| Anthony    | Fort McCoy | Lake Kerr     |
| Ocala East | Lynne      | Halfmoon Lake |
| Bellevue   | Lake Weir  | Lake Mary     |



Check with local Forest Service unit  
for current travel conditions and restrictions.

**LYNNE, FL**  
2012

ADJOINING 7.5 QUADRANGLES