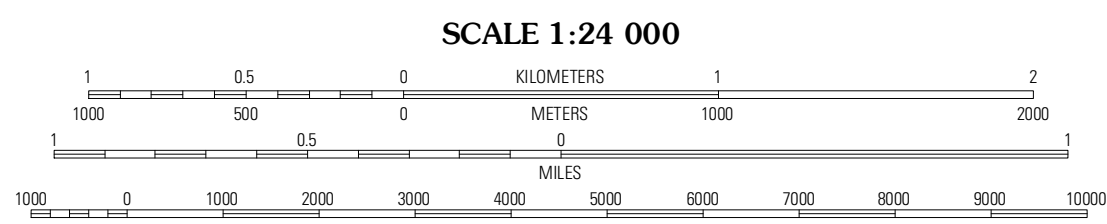
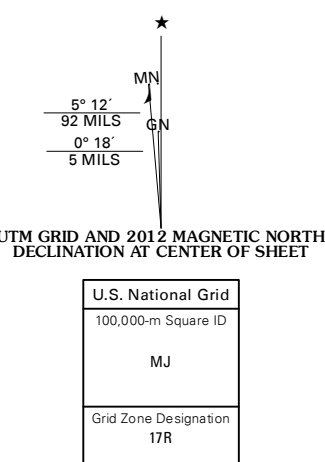


Produced by the United States Geological Survey North American Datum of 1983 (NAD83) World Geodetic System of 1984 (WGS84). Projection and 1000-meter grid: Universal Transverse Mercator, Zone 17R 10 000-foot ticks: Florida Coordinate System of 1983 (east zone)



CONTOUR INTERVAL 10 FEET NORTH AMERICAN VERTICAL DATUM OF 1988 This map was produced to conform with the National Geospatial Program US Topo Product Standard, 2011. A metadata file associated with this product is draft version 0.6.3

Imagery: N.A.P. April 2010 Roads: ©2006-2011 TomTom Names: GNIS, 2011 Hydrography: National Hydrography Dataset, 2010 Contours: National Elevation Dataset, 1999 Boundaries: Census, IBWC, IBC, USGS, 1972 - 2010

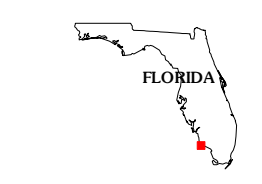
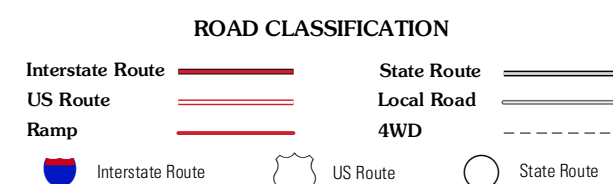


Table with 3 columns: Naples South, Belle Meade, Belle Meade SE, Marco Island OE W, Marco Island, Royal Palm Hammock, Cape Romano, Panther Key