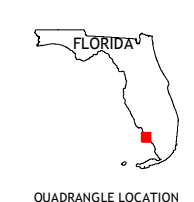
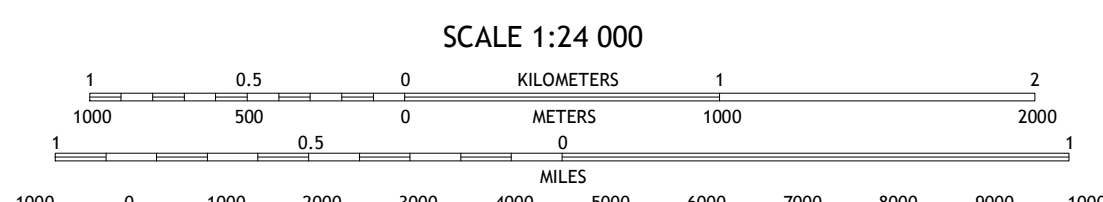
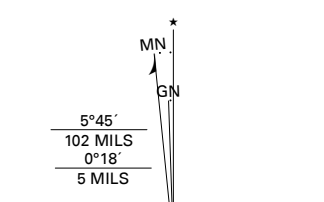




Produced by the United States Geological Survey North American Datum of 1983 (NAD83) World Geodetic System of 1984 (WGS84) Projection and 1 000-meter grid/Universal Transverse Mercator, Zone 17R This map is not a legal document. Boundaries may be generalized for this map scale. Private lands within government reservations may not be shown. Obtain permission before entering private lands.

Imagery.....NAIP, April 2015 - February 2016
Roads.....U.S. Census Bureau, 2016
Names.....GNIS, 1979-2018
Hydrography.....National Hydrography Dataset, 2002 - 2017
Contours.....National Elevation Dataset, 2012
Boundaries.....Multiple sources; see metadata file, 2014 - 2016
Public Land Survey System.....BLM, 2017
Wetlands.....FWS National Wetlands Inventory 1999 - 2009



ADJOINING QUADRANGLES

1	2	3
4	5	6
7		

1 Naples South
2 Belle Meade
3 Belle Meade SE
4 Marco Island OE W
5 Royal Palm Hammock
6 Cape Romano
7 Panther Key

