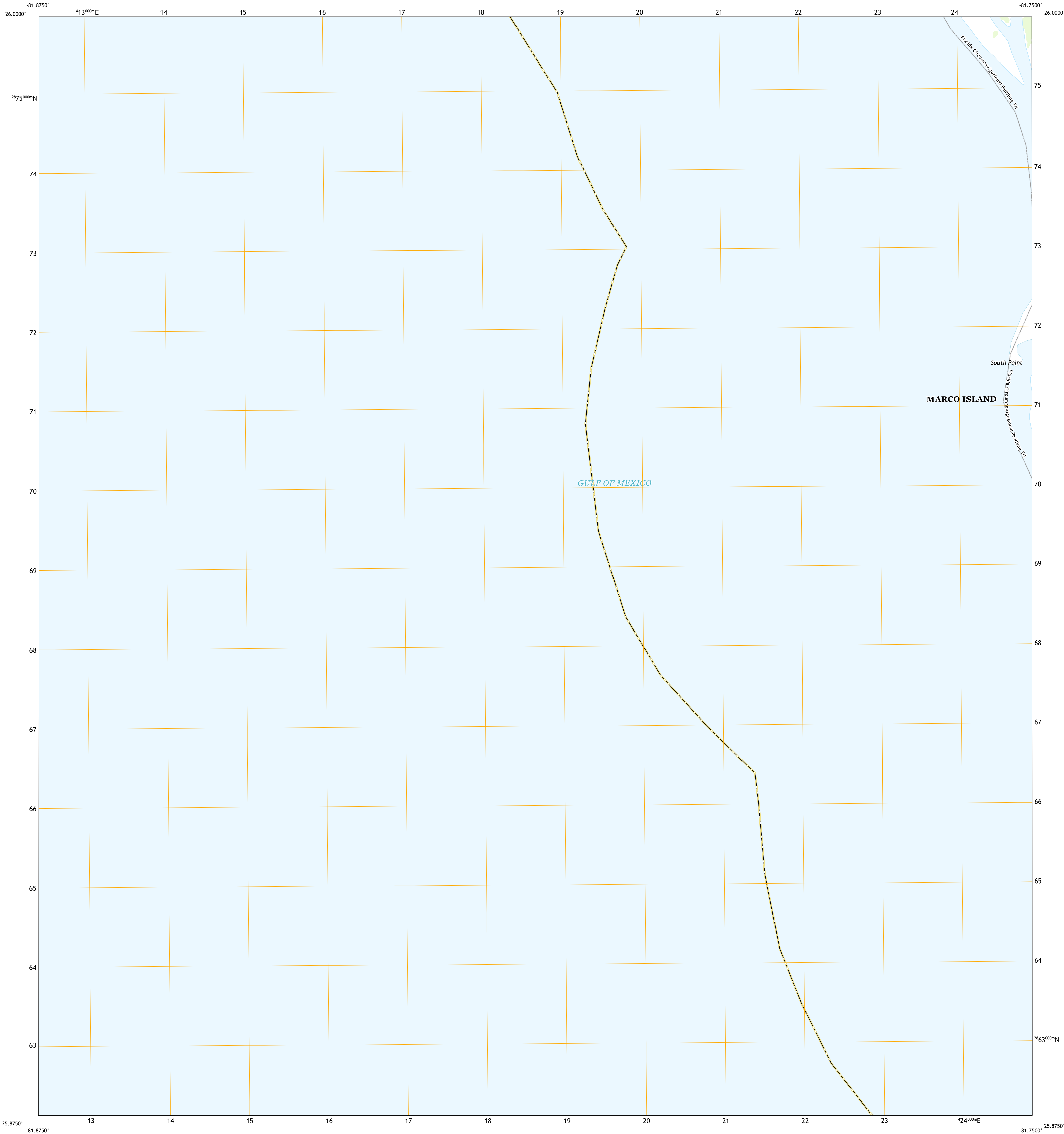




U.S. DEPARTMENT OF THE INTERIOR  
U.S. GEOLOGICAL SURVEY

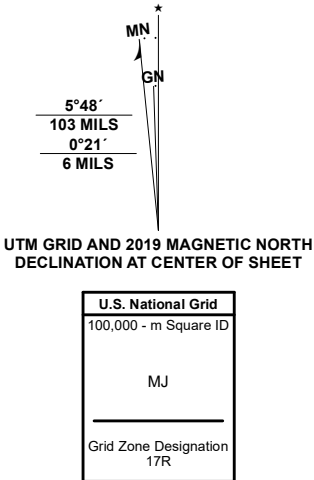


MARCO ISLAND OE W QUADRANGLE  
FLORIDA - COLLIER COUNTY  
7.5-MINUTE SERIES

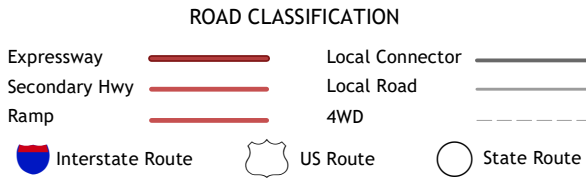
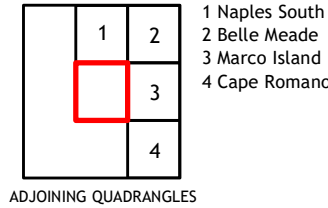
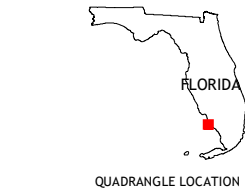


Produced by the United States Geological Survey

North American Datum of 1983 (NAD83)  
World Geodetic System of 1984 (WGS84), Projection and  
1 000-meter grid; Universal Transverse Mercator, Zone 17R  
This map is not a legal document. Boundaries may be  
generalized for this map scale. Private lands within government  
reservations may not be shown. Obtain permission before  
entering private lands.  
Imagery.....NAIP, November 2019  
Roads.....U.S. Census Bureau, Not Available  
Names.....GNIS, 1987 - 2020  
Hydrography.....National Hydrography Dataset, 2002 - 2019  
Contours.....National Elevation Dataset, Not Available  
Boundaries.....Multiple sources; see metadata file 2018 - 2019  
Wetlands.....FWS National Wetlands Inventory Not Available



CONTOURS NOT PRESENT BECAUSE AVAILABLE ELEVATION  
DATA DO NOT MEET ACCURACY REQUIREMENTS  
This map was produced to conform with the  
National Geospatial Program US Topo Product Standard.



MARCO ISLAND OE W, FL  
2021

