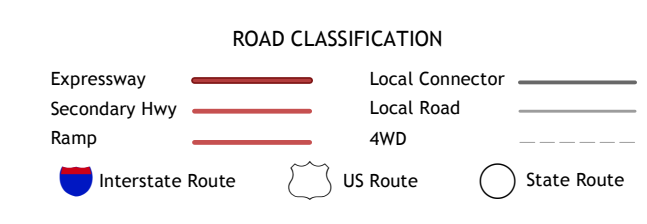
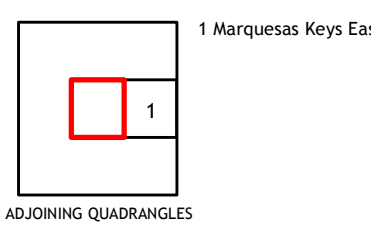
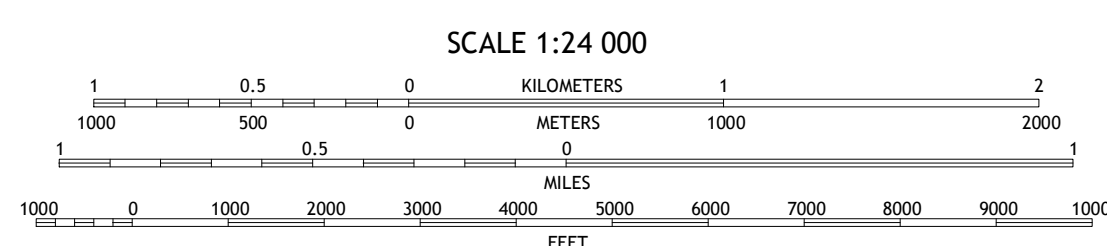



Produced by the United States Geological Survey
 North American Datum of 1983 (NAD83)
 World Geodetic System of 1984 (WGS84), Projection and
 1 000-meter grid/Universal Transverse Mercator, Zone 17R
 This map is not a legal document. Boundaries may be
 generalized for this map scale. Private lands within government
 reservations may not be shown. Obtain permission before
 entering private lands.
 Imagery.....NAIP, November 2015 - February 2016
 Roads.....U.S. Census Bureau, Not Available
 Names.....GNIS, 1979 - 2014
 Hydrography.....National Hydrography Dataset, 2002 - 2017
 Contours.....National Elevation Dataset, Not Available
 Boundaries.....Multiple sources; see metadata file 2015
 Wetlands.....FWS National Wetlands Inventory Not Available



CONTOURS NOT PRESENT BECAUSE AVAILABLE ELEVATION
DATA DO NOT MEET ACCURACY REQUIREMENTS

This map was produced to conform with the
National Geospatial Program US Topo Product Standard, 2011.
A metadata file associated with this product is draft version 0.6.18

