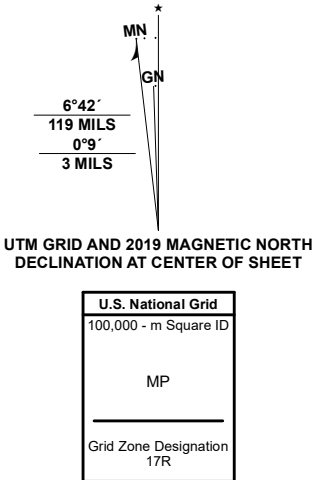
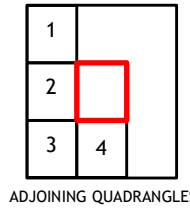
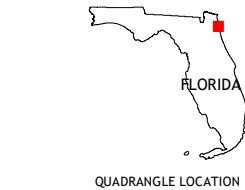


Produced by the United States Geological Survey
North American Datum of 1983 (NAD83)
World Geodetic System of 1984 (WGS84). Projection and
1 000-meter grid/Universal Transverse Mercator, Zone 17R.
This map is not a legal document. Boundaries may be
generalized for this map scale. Private lands within government
reservations may not be shown. Obtain permission before
entering private lands.

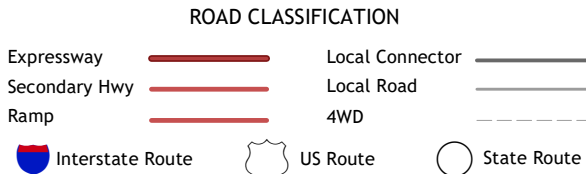
Imagery.....	NAIP	November	2019
Roads.....	U.S. Census Bureau	2016	
Names.....	GNIS	1979	2020
Hydrography.....	National Hydrography Dataset	2003 - 2019	
Contours.....	National Elevation Dataset	2008 - 2012	
Boundaries.....	Multiple sources: see metadata file	2018 - 2019	
Public Land Survey System.....	BLM	2020	
Wetlands.....	FWS National Wetlands Inventory	2015	



CONTOUR INTERVAL 10 FEET
NORTH AMERICAN VERTICAL DATUM OF 1988
This map was produced to conform with the
National Geospatial Program US Topo Product Standard.



1 Jacksonville Beach
2 Palm Valley
3 Durbin
4 South Ponte Vedra Beach



MICKLER LANDING, FL

2021

