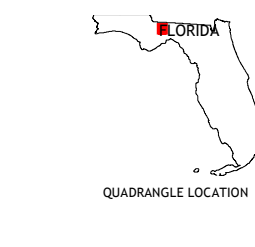
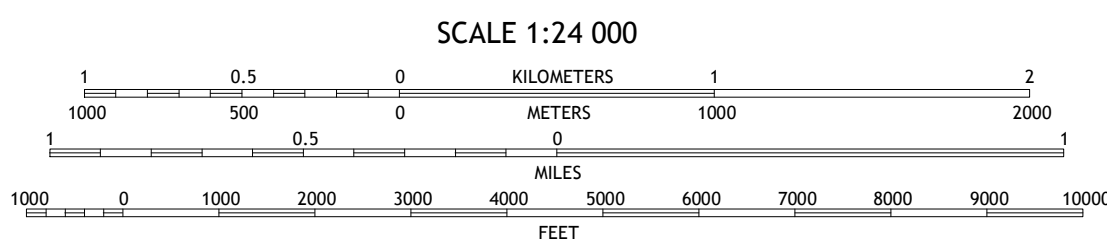
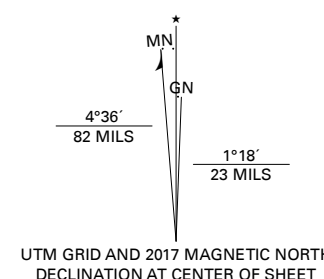


Produced by the United States Geological Survey

North American Datum of 1983 (NAD83) U.S. Census Bureau, 2016 World Geodetic System of 1984 (WGS84) Projection and 1 000-meter grid/Universal Transverse Mercator, Zone 16R This map is not a legal document. Boundaries may be generalized for this map scale. Private lands within government reservations may not be shown. Obtain permission before entering private lands.

Imagery.....N.A.P., October 2015 - January 2016 Roads.....U.S. Census Bureau, 2016 Roads within US Forest Service Lands.....FSTopo Data with limited Forest Service updates, 2015 - 2018 Names.....GNIS, 1979 - 2016 Hydrography.....National Hydrography Dataset, 2004 - 2017 Contours.....National Elevation Dataset, 2009 - 2012 Boundaries.....Multiple sources; see metadata file, 2014 - 2016 Public Land Survey System.....BLM, 2017 Wetlands.....FWS National Wetlands Inventory 1972 - 1979



ADJOINING QUADRANGLES table with 8 cells listing adjacent quadrangles: 1 Quincy, 2 Havana South, 3 Lake Jackson, 4 Lake Talquin, 5 Tallahassee, 6 Lake Talquin SE, 7 Hillandville, 8 Lake Munson

ROAD CLASSIFICATION legend table with symbols for Expressway, Secondary Hwy, Ramp, Interstate Route, FS Primary Route, Local Connector, Local Road, 4WD, US Route, FS Passenger Route, State Route, FS High Clearance Route

Check with local Forest Service unit for current trail conditions and restrictions. MIDWAY, FL 2018

