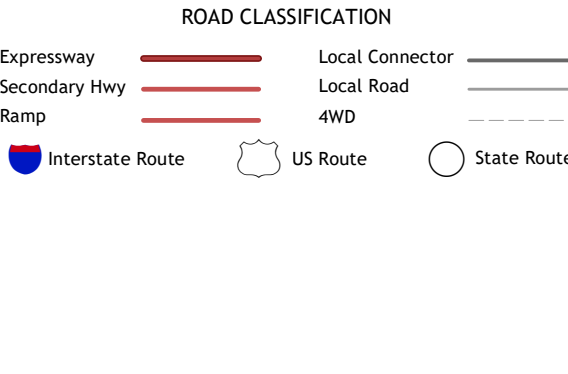
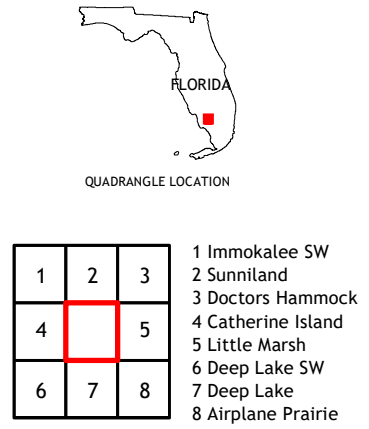
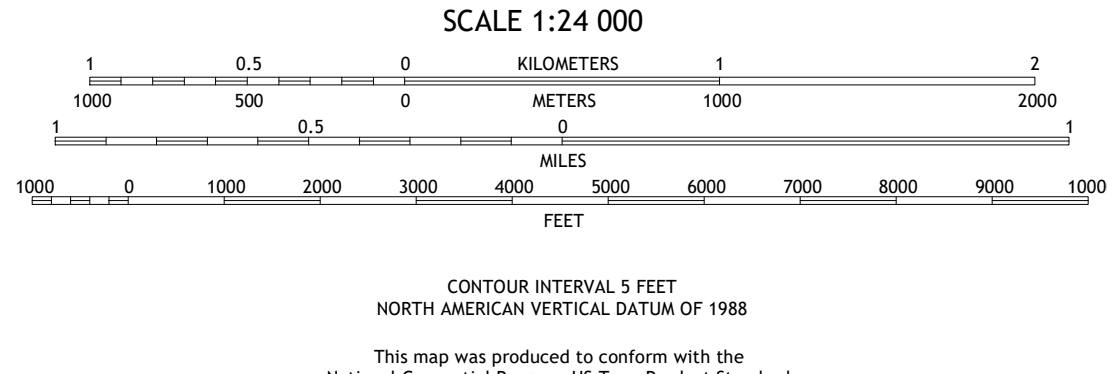
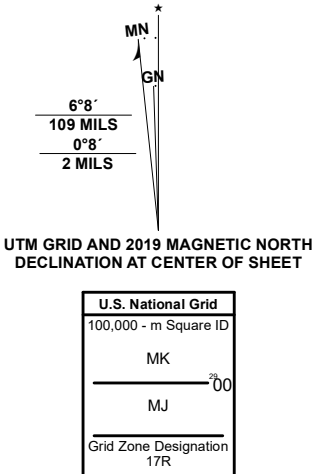


Produced by the United States Geological Survey
North American Datum of 1983 (NAD83)
World Geodetic System of 1984 (WGS84) - Projection and
1 000-meter grid/Universal Transverse Mercator, Zone 17R
This map is not a legal document. Boundaries may be
generalized for this map scale. Private lands within government
reservations may not be shown. Obtain permission before
entering private lands.

Imagery.....	NAIP	2019
Roads.....	U.S. Census Bureau	2016
Names.....	GNIS	1979 - 2019
Hydrography.....	National Hydrography Dataset	2003 - 2020
Contours.....	National Elevation Dataset	2019
Boundaries.....	Multiple sources: see metadata file	2018 - 2019
Public Land Survey System.....	BLM	2020
Wetlands.....	FWS National Wetlands Inventory	1984 - 2010



MILES CITY, FL
2021

