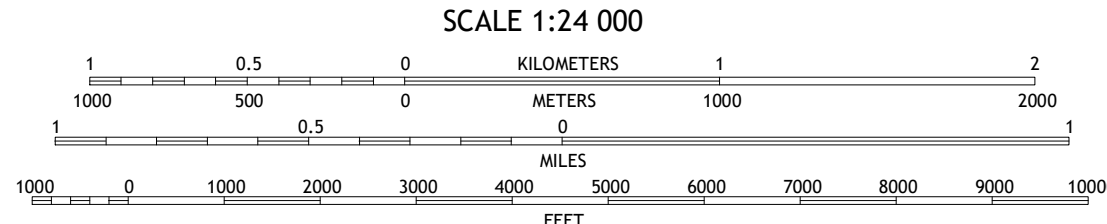
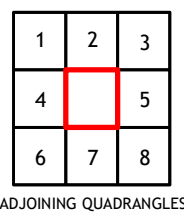


Imagery.....	NAIP, November 2019 - December 2019	
Roads.....	U.S. Census Bureau, Not Available	
Names.....	GNIS, 1979	
Hydrography.....	National Hydrography Dataset, 2016 - 2019	
Contours.....	National Elevation Dataset, 2010	
Boundaries.....	Multiple sources; see metadata file 2018 - 2019	
Public Land Survey System.....	BLM, 2010	
Wetlands.....	FWS National Wetlands Inventory 1972 - 2019	









CONTOUR INTERVAL 5 FEET
NORTH AMERICAN VERTICAL DATUM OF 1988




This map was produced to conform with the
National Geospatial Program US Topo Product Standard



- 1 Airplane Prairie
- 2 Thompson Pine Island
- 3 West of Horseshoe Head
- 4 Burns Lake
- 5 North of Fiftymile Bend
- 6 Gator Hook Swamp
- 7 Monroe Station
- 8 Fiftymile Bend

ROAD CLASSIFICATION

Expressway		Local Connector	
Secondary Hwy		Local Road	
Ramp		4WD	

 Interstate Route  US Route  State Route

MONROE STATION NE, FL

2021

