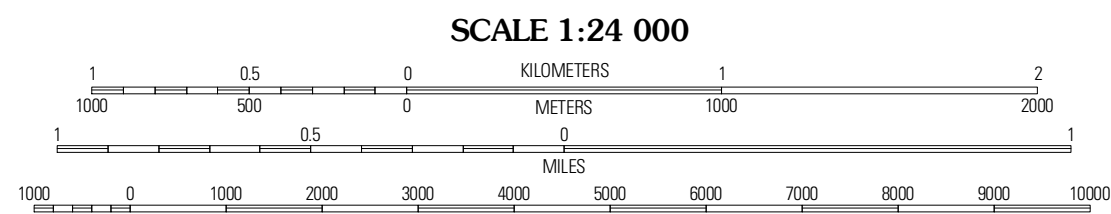
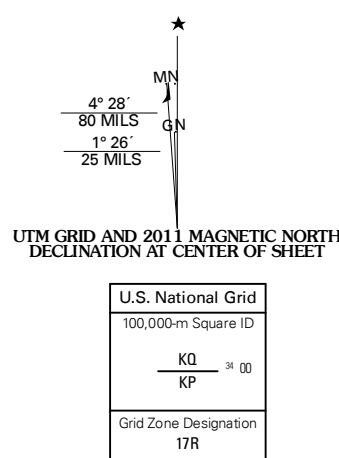




Produced by the United States Geological Survey
North American Datum of 1983 (NAD83)
World Geodetic System of 1984 (WGS84). Projection and
1 000-meter grid; Universal Transverse Mercator, Zone 17R
10 000-foot ticks; Georgia Coordinate System of 1983
(west zone) and Florida Coordinate System of 1983
(north zone)

Image: NAD, September 2009
Roads: ©2006-2010 Tele Atlas
Names: ©2006-2010 GNS, 2009
Hydrography: National Hydrography Dataset, 2009
Contours: National Elevation Dataset, 2008



SCALE 1:24 000

CONTOUR INTERVAL 10 FEET
NORTH AMERICAN VERTICAL DATUM OF 1988

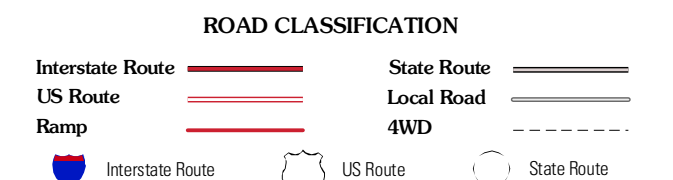
This map was produced to conform with version 0.5.10 of the
draft USGS Standards for 7.5-Minute Quadrangle Maps.
A metadata file associated with this product is draft version 0.5.11



QUADRANGLE LOCATION

Thomasville	Boston	Dick
Metall	Monticello NE	Grooversville
Lake Miccosukee	Monticello	Ashville

ADJOINING 7.5' QUADRANGLES



MONTICELLO NE, FL-GA
2011