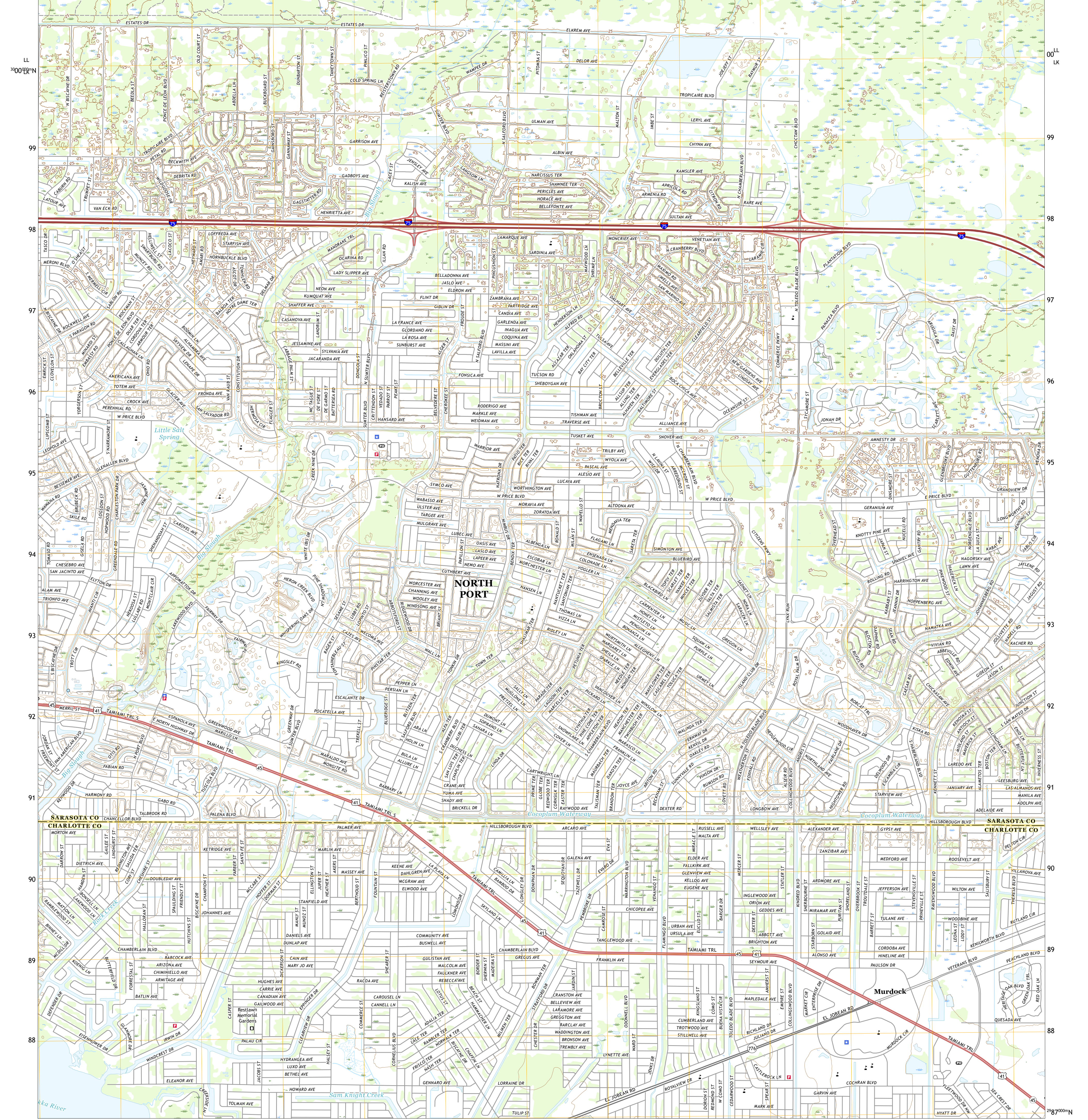
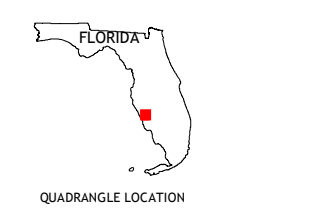
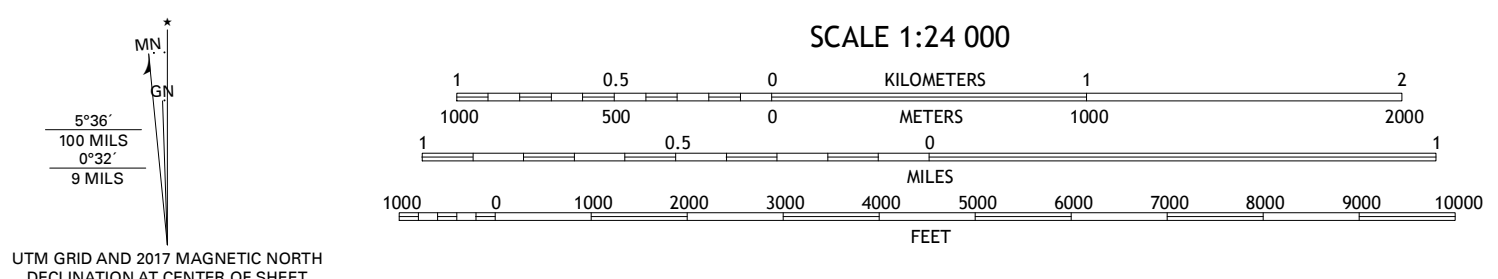


27.1250° -82.2500° 1770000E 78 79 80 81 82 83 84 85 86 87 88 -82.1250° 27.1250°



27.0000° -82.2500° 1770000E 76 77 78 79 80 81 82 83 84 85 86 87 88 -82.1250° 27.0000°

Produced by the United States Geological Survey North American Datum of 1983 (NAD83) World Geodetic System of 1984 (WGS84) Projection and 1 000-meter grid/Universal Transverse Mercator, Zone 17R This map is not a legal document. Boundaries may be generalized for this map scale. Private lands within government reservations may not be shown. Obtain permission before entering private lands.



ROAD CLASSIFICATION

Expressway	Local Connector
Secondary Hwy	Local Road
Ramp	4WD
Interstate Route	US Route
	State Route

ADJOINING QUADRANGLES

1	2	3
4	5	6
7	8	

1 Lower Myakka Lake
2 Murdock NW
3 Murdock NE
4 Myakka River
5 Murdock SE
6 Englewood
7 El Jobean
8 Punta Gorda

