

CONTOUR INTERVAL 5 FEET
NORTH AMERICAN VERTICAL DATUM OF 1988



This map was produced to conform with the
National Geospatial Program US Topo Product Standard, 2011.
A metadata file associated with this product is draft version 0.6.18






| | | | |
|---|---|---|-------------------|
| 1 | 2 | 3 | 1 Ward Basin |
| 4 | | 5 | 2 Harold SE |
| 6 | 7 | 8 | 3 Holt SW |
| | | | 4 Holley |
| | | | 5 Mary Esther |
| | | | 6 South of Holley |
| | | | 7 |
| | | | 8 |

ADJOINING QUADRANGLES

ROAD CLASSIFICATION

| | | | |
|---------------|---|-----------------|---|
| Expressway | | Local Connector | |
| Secondary Hwy |  | Local Road |  |
| Ramp | | 4WD | |

 Interstate Route
  US Route
  State Route

NAVARRE, FL
2015

