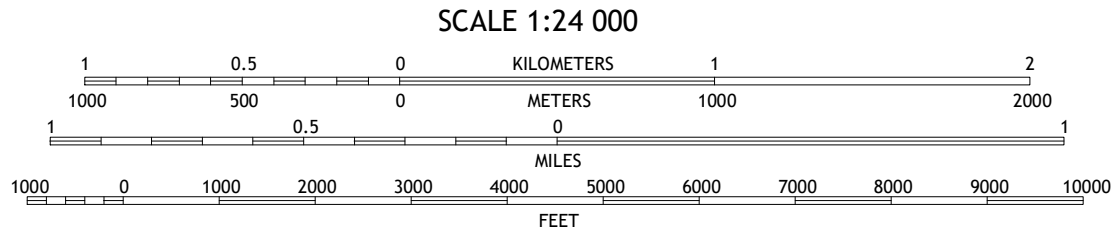
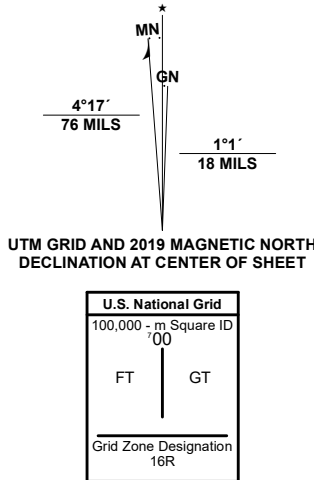


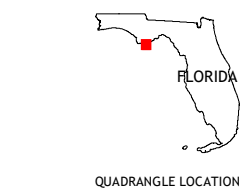
Produced by the United States Geological Survey

North American Datum of 1983 (NAD83)  
World Geodetic System of 1984 (WGS84), Projection and  
1 000-meter grid; Universal Transverse Mercator, Zone 16R  
This map is not a legal document. Boundaries may be  
generalized for this map scale. Private lands within government  
reservations may not be shown. Obtain permission before  
entering private lands.

Imagery	NAIP	November	2019
Roads	U.S. Census Bureau	2016	
Names	GNIS	1979 - 2019	
Hydrography	National Hydrography Dataset	2003 - 2019	
Contours	National Elevation Dataset	2019	
Boundaries	Multiple sources; see metadata file	2018 - 2019	
Wetlands	FWS National Wetlands Inventory	1973 - 1979	



CONTOUR INTERVAL 5 FEET  
NORTH AMERICAN VERTICAL DATUM OF 1988  
This map was produced to conform with the  
National Geospatial Program US Topo Product Standard.



1	2	3
4		

1 West Pass  
2 Apalachicola  
3 Goose Island  
4 Cape Saint George

ROAD CLASSIFICATION		
Expressway	Local Connector	
Secondary Hwy	Local Road	
Ramp	4WD	
Interstate Route	US Route	State Route

NEW INLET, FL  
2021

