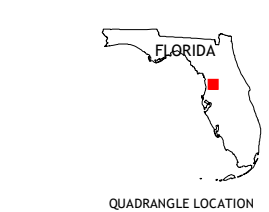
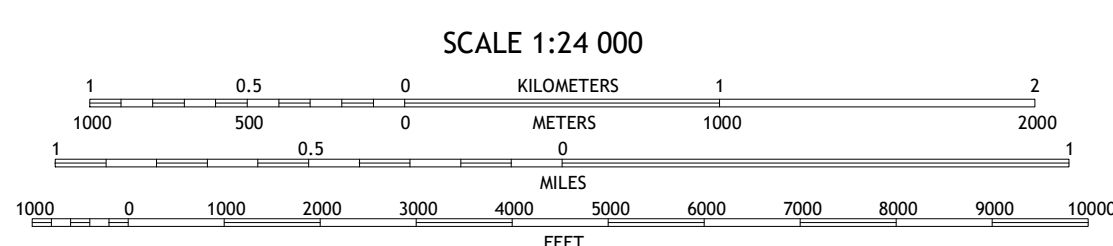
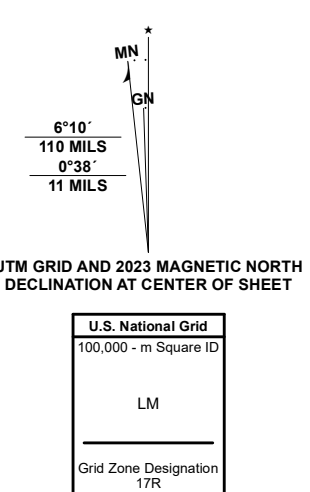


Produced by the United States Geological Survey
North American Datum of 1983 (NAD83)
World Geodetic System of 1984 (WGS84). Projection and
1000-meter grid: Universal Transverse Mercator, Zone 17R.
This map is not a legal document. Boundaries may be
generalized for this map scale. Private lands within government
reservations may not be shown. Obtain permission before
entering private lands.

Imagery:N.A.I.P., November 2019 - November 2019
Roads: U.S. Census Bureau, 2016
Names: GNS, 1979 - 2023
Hydrography: National Hydrography Dataset, 2002 - 2022
Contours: National Elevation Dataset, 2022
Boundaries: Multiple sources: see metadata file 2021 - 2022
Public Land Survey System: BLM, 2020
Wetlands: FWS National Wetlands Inventory Not Available



QUADRANGLE LOCATION

1	2	3
4	5	6
7	8	

ADJOINING QUADRANGLES

