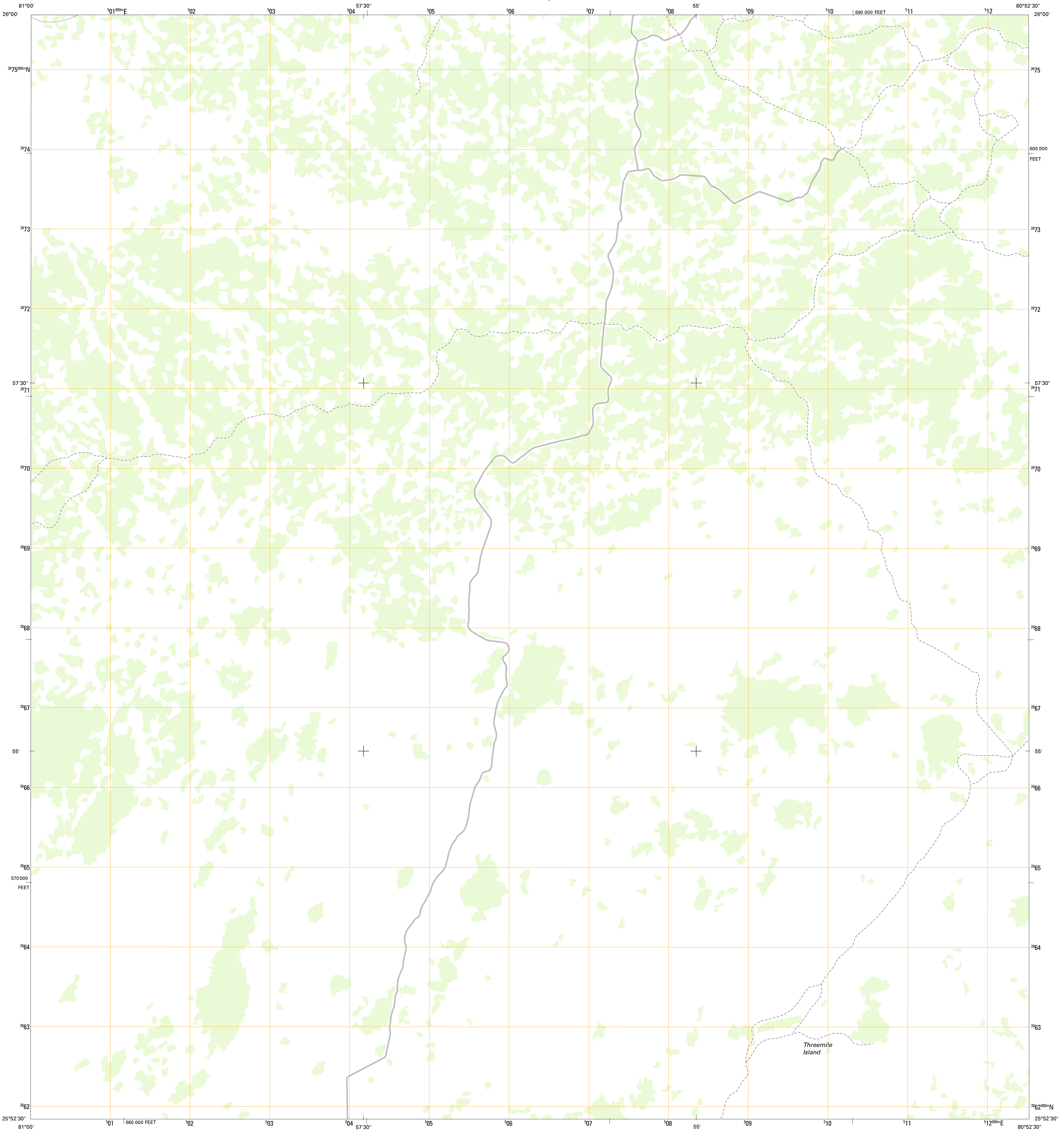




U.S. DEPARTMENT OF THE INTERIOR  
U. S. GEOLOGICAL SURVEY

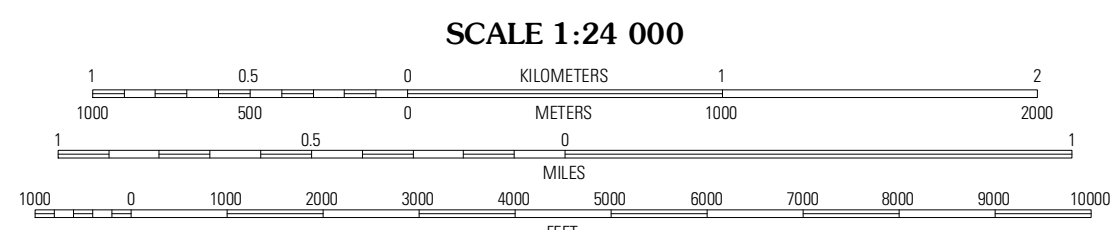
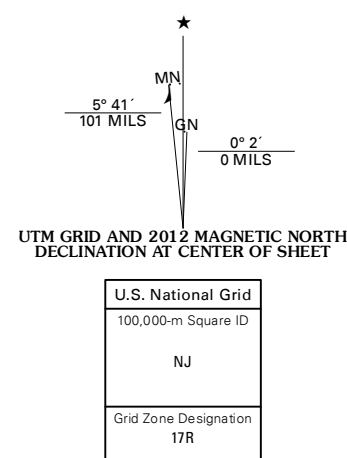


NORTH OF FIFTYMILE BEND QUADRANGLE  
FLORIDA-COLLIER CO.  
7.5-MINUTE SERIES



Produced by the United States Geological Survey  
North American Datum of 1983 (NAD83)  
World Geodetic System of 1984 (WGS84). Projection and  
1 000-meter grid: Universal Transverse Mercator, Zone 17R  
10 000-foot ticks: Florida Coordinate System of 1983 (east  
zone)

Imagery.....NAP, October 2010  
Roads.....©2006-2011 TomTom  
Names.....GNIS, 2011  
Hydrography.....National Hydrography Dataset, 2010  
Contours.....Not Available  
Boundaries.....Census, IBWC, IBC, USGS, 1972 - 2010



CONTOURS NOT PRESENT BECAUSE AVAILABLE ELEVATION  
DATA DO NOT MEET ACCURACY REQUIREMENTS

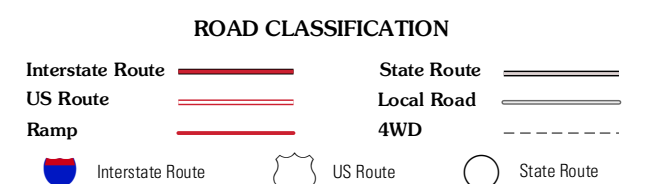
This map was produced to conform with the  
National Geospatial Program US Topo Product Standard, 2011.  
A metadata file associated with this product is draft version 0.6.3



QUADRANGLE LOCATION

|                         |                                |                                |
|-------------------------|--------------------------------|--------------------------------|
| Thompson<br>Pine Island | West of<br>Horseshoe<br>Head   | Horseshoe<br>Head              |
| Monroe<br>Station NE    | North of<br>Fifty-mile<br>Bend | North of<br>Forty-mile<br>Bend |
| Monroe<br>Station       | Fifty-mile<br>Bend             | Forty-mile<br>Bend             |

ADJOINING 7.5' QUADRANGLES



NORTH OF FIFTYMILE BEND, FL  
2012