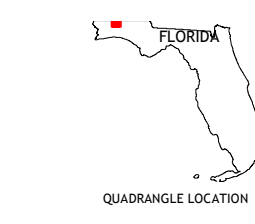



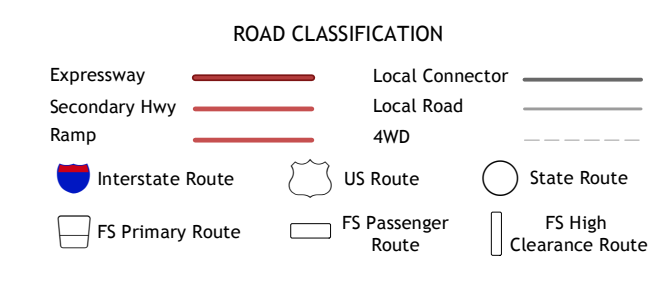
Produced by the United States Geological Survey
North American Datum of 1983 (NAD83)
World Geodetic System of 1984 (WGS84). Projection and
1 000-meter grid: Universal Transverse Mercator, Zone 16R
This map is not a legal document. Boundaries may be
generalized for this map scale. Private lands within government
reservations may not be shown. Obtain permission before
entering private lands.

Imagery:.....NAIP, September 2015 - January 2016
Roads:.....U.S. Census Bureau, 2014 - 2017
Roads within US Forest Service Lands:.....FSTopo Data
with limited Forest Service updates, 2018
Names:.....GNS, 1979 - 2016
Hydrography:.....National Hydrography Dataset, 2002 - 2017
Contours:.....National Elevation Dataset, 2003 - 2009
Boundaries:.....Multiple sources; see metadata file 2014 - 2016
Public Land Survey System:.....BLM, 2015 - 2017
Wetlands:.....FWS National Wetlands Inventory 1982 - 1985



1	2	3	Bradley
4	5	6	Watkins Bridge
7	8	9	Blackman
10	11	12	Laurel Hill
13	14	15	Baker
16	17	18	Crestview North
19	20	21	Dorcas

ADJOINING QUADRANGLES



Check with local Forest Service unit
for current trail conditions and restrictions.

OAK GROVE, FL, AL
2018

