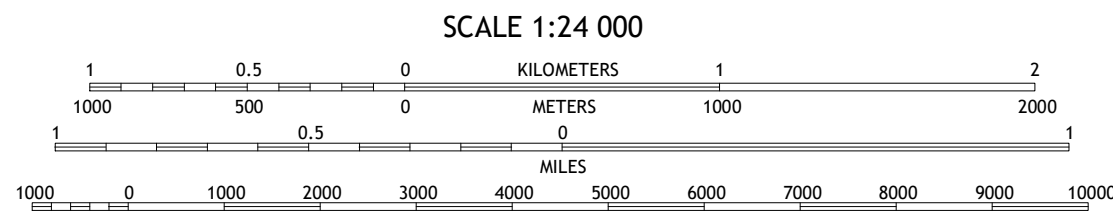
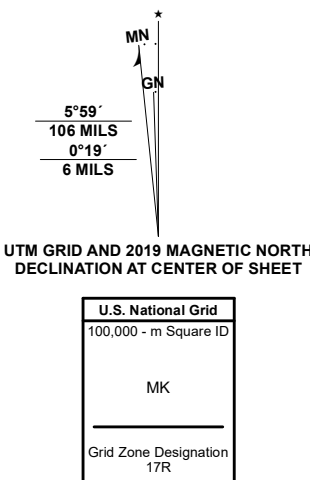


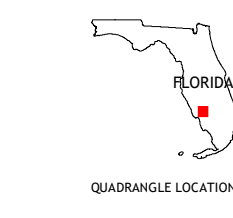
Produced by the United States Geological Survey

North American Datum of 1983 (NAD83)
World Geodetic System of 1984 (WGS84) Projection and
1 000-meter grid/Universal Transverse Mercator, Zone 17R
This map is not a legal document. Boundaries may be
generalized for this map scale. Private lands within government
reservations may not be shown. Obtain permission before
entering private lands.

Imagery	U.S. Census Bureau	2019
Roads	GNIS	2020
Names	National Hydrography Dataset	2019
Contours	National Elevation Dataset	2019
Boundaries	Multiple sources: see metadata file	2018 - 2019
Public Land Survey System	BLM	2020
Wetlands	National Wetlands Inventory	2010



CONTOUR INTERVAL 5 FEET
NORTH AMERICAN DATUM OF 1983
This map was produced to conform with the
National Geospatial Program US Topo Product Standard.



1	2	3
4	5	6
7	8	9

1 Tuckers Corner
2 Telegraph Swamp
3 Fort Myers SE
4 Alva
5 Fort Myers SE
6 Alva SW
7 Alva SW
8 Alva SE

ROAD CLASSIFICATION	
Expressway	Local Connector
Secondary Hwy	Local Road
Ramp	4WD
Interstate Route	US Route
	State Route

OLGA, FL
2021



NSA REF NO. USGS X 2 4 K 3 1 3 5