

Produced by the United States Geological Survey North American Datum of 1983 (NAD83) World Geodetic System of 1984 (WGS84) Projection and 1 000-meter grid-Universal Transverse Mercator, Zone 16R This map is not a legal document. Boundaries may be generalized for this map scale. Private lands within government reservations may not be shown. Obtain permission before entering private lands.

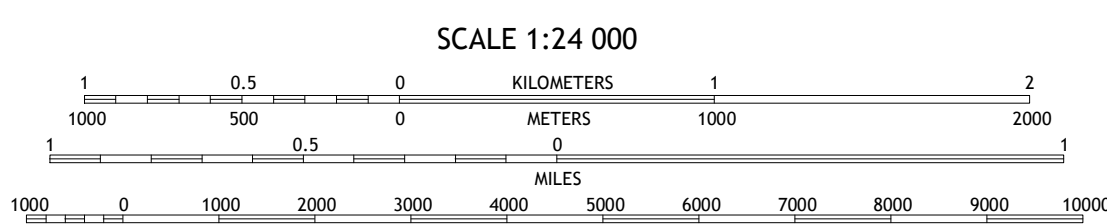
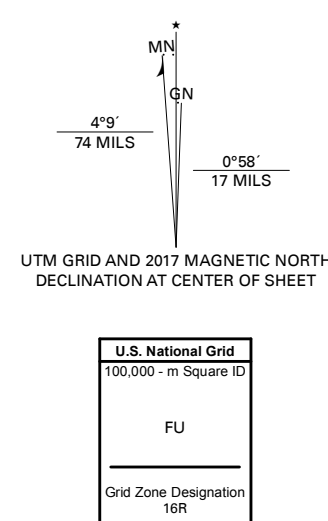
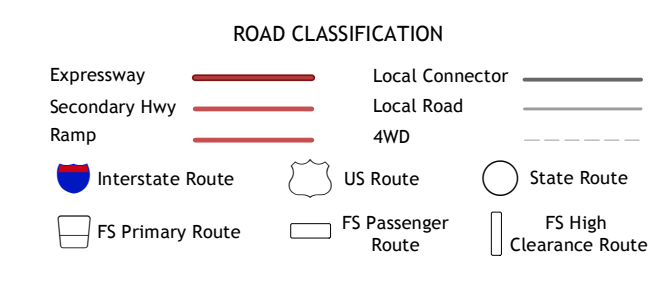


Table with 3 columns and 3 rows showing adjacent quadrangles and their features: 1 Frink, 2 Exitfanulga, 3 Woods, 4 Dead Lakes, 5 Wilma, 6 Wewahitchka, 7 Kennedy Creek, 8 Sumatra



Check with local Forest Service unit for current travel conditions and restrictions. ORANGE, FL 2018

