USGS science for a changing world

U.S. DEPARTMENT OF THE INTERIOR
U.S. GEOLOGICAL SURVEY

The National Map US Topo

ORANGE CITY QUADRANGLE
FLORIDA
7.5-MINUTE SERIES

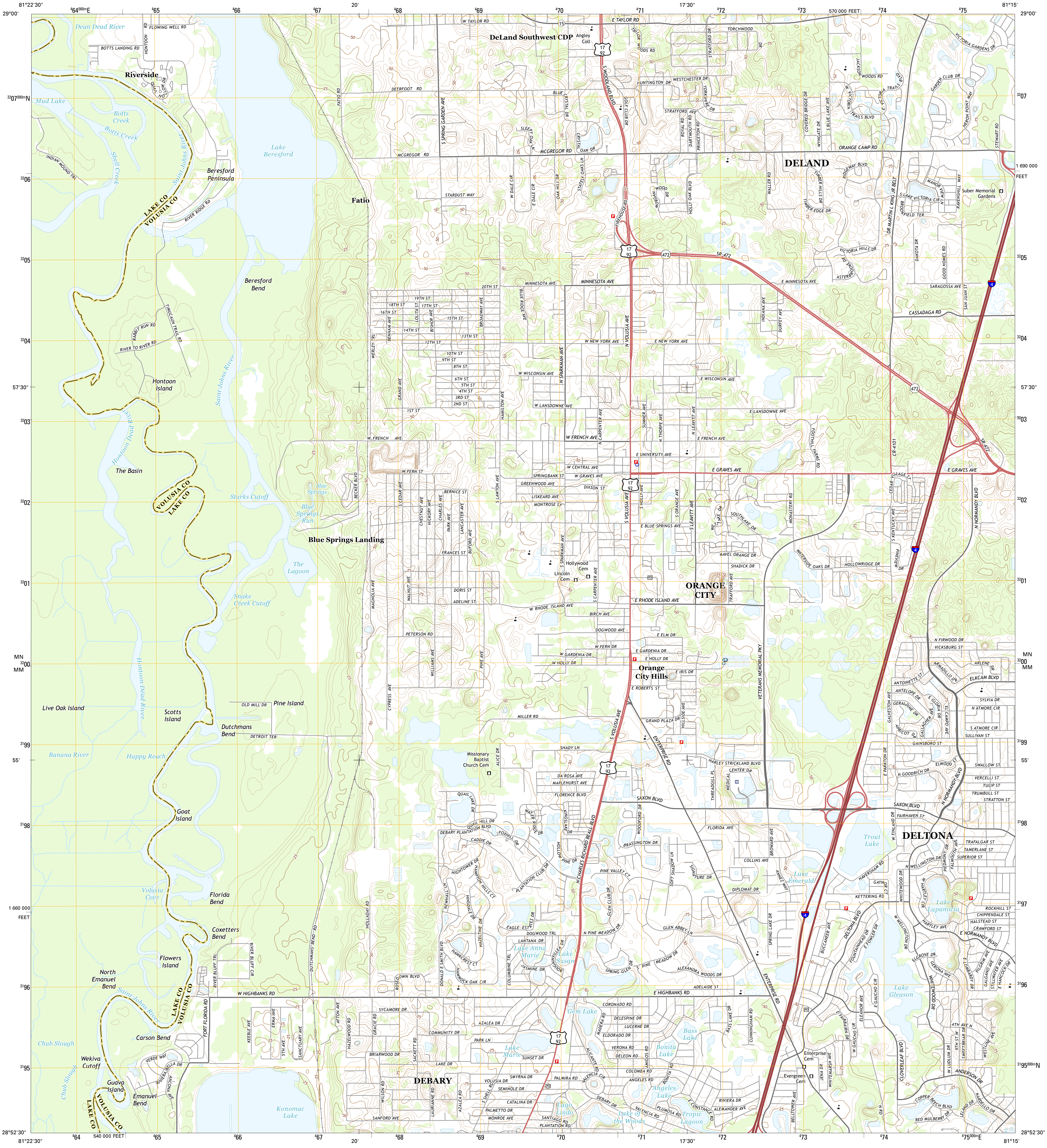
81°22'30"
29°00'
464000mE
465
466
467
20'
468
469
470
471
17'30"
472
473
570 000 FEET
474
475
81°15'
3207000mN
3206
3205
3204
57'30"
3203
3202
3201
MN
3200
MM
3199
55'
3198
3197
1 660 000
FEET
3196
3195000mN
1 690 000
FEET
28°52'30"
540 000 FEET
475000mE
Dean Dead River
Mud Lake
Botts Creek
Shell Creek
Riverside
Saint Johns River
Beresford Peninsula
Lake Beresford
LAKE CO
VOLUSIA CO
Fatio
Beresford Bend
Hontoon Island
Hontoon Dead River
The Basin
Starks Cutoff
Blue Springs
Blue Springs Run
Blue Springs Landing
The Lagoon
Snake Creek Cutoff
Live Oak Island
Scotts Island
Pine Island
Dutchmans Bend
Banana River
Happy Reach
Goat Island
Volusia Cove
Florida Bend
Coxetters Bend
Flowers Island
North Emanuel Bend
Chub Slough
Carson Bend
Wekiva Cutoff
Guava Island
Emanuel Bend
Konomac Lake
DEBARY
DeLand Southwest CDP
Angley Coll
DELAND
Suber Memorial Gardens
ORANGE CITY
Hollywood Cem
Lincoln Cem
Orange City Hills
Missionary Baptist Church Cem
DELTONA
Trout Lake
Lake Emerald
Lake Lapanocia
Lake Gleason
Lake Anna Marie
Lake Susan
Gem Lake
Bass Lake
Bonita Lake
Lake Marie
Angeles Lake
Lago Lindo
Lake of the Woods
Tropic Lagoon
Enterprise Cem
Evergreen Cem
17
92
15
472
SR-472
4
CR-4101
W TAYLOR RD
E TAYLOR RD
FLOWING WELL RD
BOTTS LANDING RD
HONTOON RD
QUAIL HOLLOW DR
INDIAN MOUND TRL
RIVER RIDGE RD
DEERFOOT RD
FATIO RD
MCGREGOR RD
S SPRING GARDEN AVE
STARDUST WAY
W DALE CIR
E DALE CIR
OAK HILL DR
STATELY OAKS LN
SLEEPY OAK LN
BLUE CRYSTAL DR
CRYSTAL OAK DR
S WOODLAND BLVD
GOLF CLUB DR
FIREHOUSE RD
TAYLOR WOODS RD
HUNTINGTON DR
WESTCHESTER DR
STRATFORD DR
TORCHWOOD DR
YORKSHIRE DR
STRATFORD AVE
ROYAL RD
DARTMOUTH RD
PRINCETON RD
MORGAN WOOD DR
HOLLY OAK BLVD
COVERED BRIDGE DR
WYNGATE DR
S BLUE LAKE AVE
JACKSON WOODS RD
W VICTORIA TRAILS BLVD
E VICTORIA TRAILS BLVD
ORANGE CAMP RD
WALLER RD
TIMBER HILLS DR
TIMBER EDGE DR
RIDGEWAY BLVD
VICTORIA HILLS DR
ASTERBROOKE DR
DR MARTIN L KING JR BELT
BROOKFIELD TER
S LAKE VICTORIA CIR
MANOR VIEW LN
RAVENSHILL WAY
VICTORIA GARDENS DR
GARDEN CLUB DR
HERON POINT WAY
STEWART RD
DAKOTA DR
GOOD HOMES RD
SARAGOSSA AVE
SAN JUAN ST
CASSADAGA RD
TIMUCAUN TRAIL RD
RABBIT RUN RD
RIVER TO RIVER RD
MINNESOTA AVE
E MINNESOTA AVE
20TH ST
19TH ST
18TH ST
17TH ST
16TH ST
15TH ST
14TH ST
13TH ST
12TH ST
10TH ST
9TH ST
8TH ST
6TH ST
5TH ST
4TH ST
3RD ST
2ND ST
1ST ST
WERLEY TRL
BENHAM AVE
LOLITA ST
BISHOP AVE
BROADWAY AVE
BLUE RIDGE AVE
GRAND AVE
HAMILTON AVE
W NEW YORK AVE
E NEW YORK AVE
N VOLUSIA AVE
INDIANA AVE
DURFEY AVE
N SPARKMAN AVE
W WISCONSIN AVE
E WISCONSIN AVE
W LANSDOWNE AVE
E LANSDOWNE AVE
N CARPENTER AVE
SUMNER AVE
N THORPE AVE
N LEAVITT AVE
FOOTHILL FARMS RD
W FRENCH AVE
E FRENCH AVE
E UNIVERSITY AVE
W CENTRAL AVE
W GRAVES AVE
E GRAVES AVE
SPRINGBANK ST
GREENWOOD AVE
DIXSON ST
LISKEARD AVE
MONTROSE ST
W FERN ST
BECKER BLVD
S CEDAR AVE
BERNICE ST
CHESTNUT AVE
HICKORY AVE
CHARLES AVE
PARK AVE
LANCASTER AVE
BUFORD AVE
S LAWTON AVE
FRANCES ST
MAGNOLIA AVE
WALNUT AVE
DORIS ST
ADELINE ST
S VOLUSIA AVE
S HOLLY AVE
S ORANGE AVE
S LEAVITT AVE
W LAKE DR
SOUTHLAKE DR
E BLUE SPRINGS AVE
MONASTERY RD
CEDAR VILLAGE ST
S KENTUCKY AVE
PINEVIEW DR
N NORMANDY BLVD
NAVEL ORANGE DR
SHADICK DR
WATERSIDE OAKS DR
HOLLOWRIDGE DR
S SPARKMAN AVE
S CARPENTER AVE
TRAFFORD AVE
W RHODE ISLAND AVE
E RHODE ISLAND AVE
BIRCH AVE
DOGWOOD AVE
PETERSON RD
E ELM DR
W FERN DR
W GARDENIA DR
E GARDENIA DR
E HOLLY DR
W HOLLY DR
E IRIS DR
E ROBERTS ST
WILLIAMS AVE
PINE AVE
CYPRESS AVE
VETERANS MEMORIAL PKY
N FIRWOOD DR
VICKSBURG ST
ARMADILLO DR
ARLENE DR
ELKCAM BLVD
ANTOINETTE ST
ANTELOPE DR
GERALDINE DR
E GLORIA DR
GALLAGHER AVE
EL CAMPO AVE
APRICOT DR
GALVESTON AVE
SYLVIA DR
N ATMORE CIR
S ATMORE CIR
SULLIVAN ST
GAINSBORO ST
MILLER RD
OLD MILL DR
DETROIT TER
GRAND PLAZA DR
HILLSIDE AVE
ENTERPRISE RD
SHADY LN
ALICE DR
DA ROSA AVE
MAPLEHURST AVE
FLORENCE BLVD
HARLEY STRICKLAND BLVD
CENTER DR
MEDICAL
THREADGILL PL
E PARKTON DR
N GOODRICH DR
ELWOOD ST
SWALLOW ST
VERCELLI ST
TULIP ST
TRUMBULL ST
STRATTON ST
SAXON BLVD
FAIRHAVEN ST
QUAIL LAKE DR
QUAIL HILL DR
DEBARY PLANTATION BLVD
CADDIE DR
FOXHILL DR
WATER RIDGE DR
KINGSLAKE DR
HOLLOW PINE DR
N CHARLES RICHARD BEALL BLVD
WOODFORD DR
BRASSINGTON DR
FLORIDA AVE
COLLINS AVE
BROWARD AVE
ANNEZ WAY
W FINLAND DR
HAVERSHAM RD
GAYNOR CT
KETTERING RD
WHITEWOOD DR
W WELLINGTON DR
N WELLINGTON DR
PIEDMONT DR
FALMOUTH AVE
TRAFALGAR ST
TAMERLANE ST
SUPERIOR ST
W HARTLEY CIR
HARTLEY AVE
ROCKHILL ST
CHIPPENDALE ST
HALSTEAD ST
CRAWFORD ST
E NORMANDY BLVD
HIGHTOWER DR
HAMPTON HILLS CT
PLANTATION CLUB DR
NEWHALL LN
HINSDALE DR
PINE VALLEY CT
SOFT SHADOW LN
SIGNATURE DR
DIPLOMAT DR
GLEN CLUB DR
HOLLADAY RD
DUTCHMANS BEND RD
EAGLE ESTATES DR
HAZELTINE DR
DOGWOOD TRL
LANTANA DR
HAWKCREST CT
HAMMOCK OAK CIR
DONALD E SMITH BLVD
COLUMBINE TRL
JASMINE DR
BOUGAINVILLEA DR
N PINE MEADOW DR
GLEN ABBEY LN
SPRING GLEN DR
S PINE MEADOW DR
ALEXANDRA WOODS DR
SPRING LAKE DR
BUCCANEER AVE
DELTONA BLVD
FOUNTAINHEAD DR
E FOWLER DR
W WELLINGTON DR
ELGROVE DR
GERONA AVE
E LOMBARDY DR
PILGRIM AVE
GALGANO AVE
STILLWATER AVE
E HANCOCK DR
RIVER BLUFF TRL
RIVER BLUFF CIR
ROSEDOWN BLVD
W HIGHBANKS RD
E HIGHBANKS RD
ADELAIDE ST
FORT FLORIDA RD
KEEBLE AVE
ERMA AVE
5TH AVE
SANCTUARY AVE
AFTON AVE
HAZELWOOD RD
GRACIE RD
SYCAMORE DR
AZALEA DR
COMMUNITY DR
PARK LN
BRIARWOOD DR
SACKETT RD
LAKE DR
SUNSET DR
VERDE WAY
RIVIERA BELLA DR
ANCONA AVE
WILSON RD
LAURIANNE RD
AZALEA RD
S SHELL RD
VOLUSIA DR
SMYRNA DR
SEMINOLE DR
CATALINA DR
PALMETTO DR
MONROE AVE
SANFORD AVE
SANTIAGO RD
PLANTATION RD
PALMIRA RD
VALENCIA CIR
ALICANTE RD
DEBARY DR
VALENCIA RD
PLUMOSA RD
E CONSTANCE RD
CORONADO RD
DELESPINE DR
LUCERNE DR
MADERA RD
ELDORADO DR
VERONA RD
DELEON RD
AMIGOS RD
COLOMBA RD
ANGELES RD
BONITA RD
RIVIERA DR
ALEMANDER AVE
BASS LAKE DR
CUNNINGHAM RD
BELLTOWER AVE
JENA DR
WHITEMARSH AVE
E FAIRBAIRN DR
W GAUCHO CIR
ELEANOR AVE
E GAUCHO CIR
CLOVERLEAF BLVD
N RD
W LUDLUM DR
9TH ST W
SWEETBRIAR DR
4TH AVE N
WESTLINE AVE
ANDERSON DR
COPPER BEECH BLVD
RED MULBERRY DR
LELAND DR
NARDELLO DR
25
50
75
100

Produced by the United States Geological Survey

North American Datum of 1983 (NAD83)
World Geodetic System of 1984 (WGS84). Projection and
1 000-meter grid: Universal Transverse Mercator, Zone 17R
10 000-foot ticks: Florida Coordinate System of 1983 (east zone)

This map is not a legal document. Boundaries may be generalized for this map scale. Private lands within government reservations may not be shown. Obtain permission before entering private lands.

Imagery....................NAIP, October 2013
Roads....................HERE, ©2013 - 2014
Names....................GNIS, 2015
Hydrography....................National Hydrography Dataset, 2013
Contours....................National Elevation Dataset, 2009
Boundaries....................Multiple sources; see metadata file 1972 - 2015
Public Land Survey System....................BLM, 2015

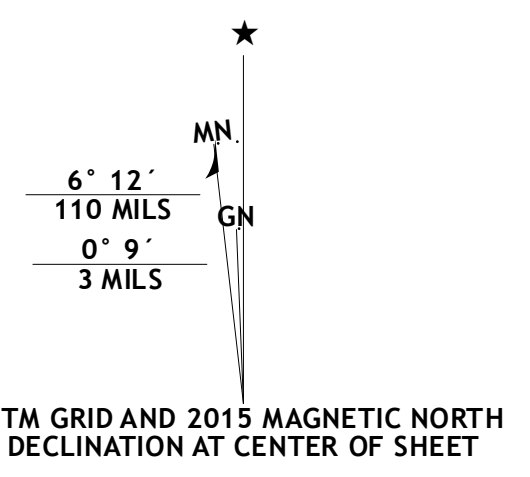
MN
GN
6° 12´
110 MILS
0° 9´
3 MILS

UTM GRID AND 2015 MAGNETIC NORTH DECLINATION AT CENTER OF SHEET

U.S. National Grid
100,000-m Square ID
MN MM $^{32}00$
Grid Zone Designation 17R

SCALE 1:24 000

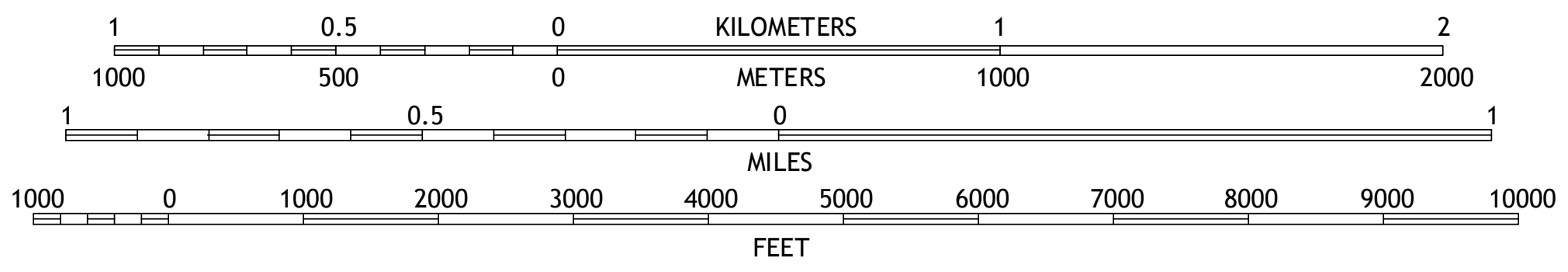
1
0.5
0
1
2
KILOMETERS
1000
500
0
1000
2000
METERS
1
0.5
0
1
MILES
1000
0
1000
2000
3000
4000
5000
6000
7000
8000
9000
10000
FEET

CONTOUR INTERVAL 5 FEET
NORTH AMERICAN VERTICAL DATUM OF 1988

This map was produced to conform with the National Geospatial Program US Topo Product Standard, 2011.
A metadata file associated with this product is draft version 0.6.18

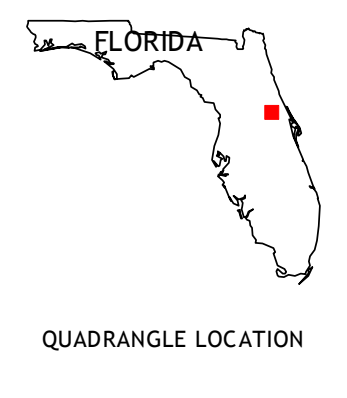

QUADRANGLE LOCATION

1	2	3
4		5
6	7	8

ADJOINING QUADRANGLES

1 Lake Woodruff
2 DeLand
3 Daytona Beach SW
4 Pine Lakes
5 Lake Helen
6 Sanford SW
7 Sanford
8 Osteen

ROAD CLASSIFICATION

Expressway	▬	Local Connector	▬
Secondary Hwy	▬	Local Road	▬
Ramp	▬	4WD	- - -

Interstate Route   US Route   State Route

ORANGE CITY, FL
2015

NSN. 7643016360943
NGA REF NO. USGSX24K33338