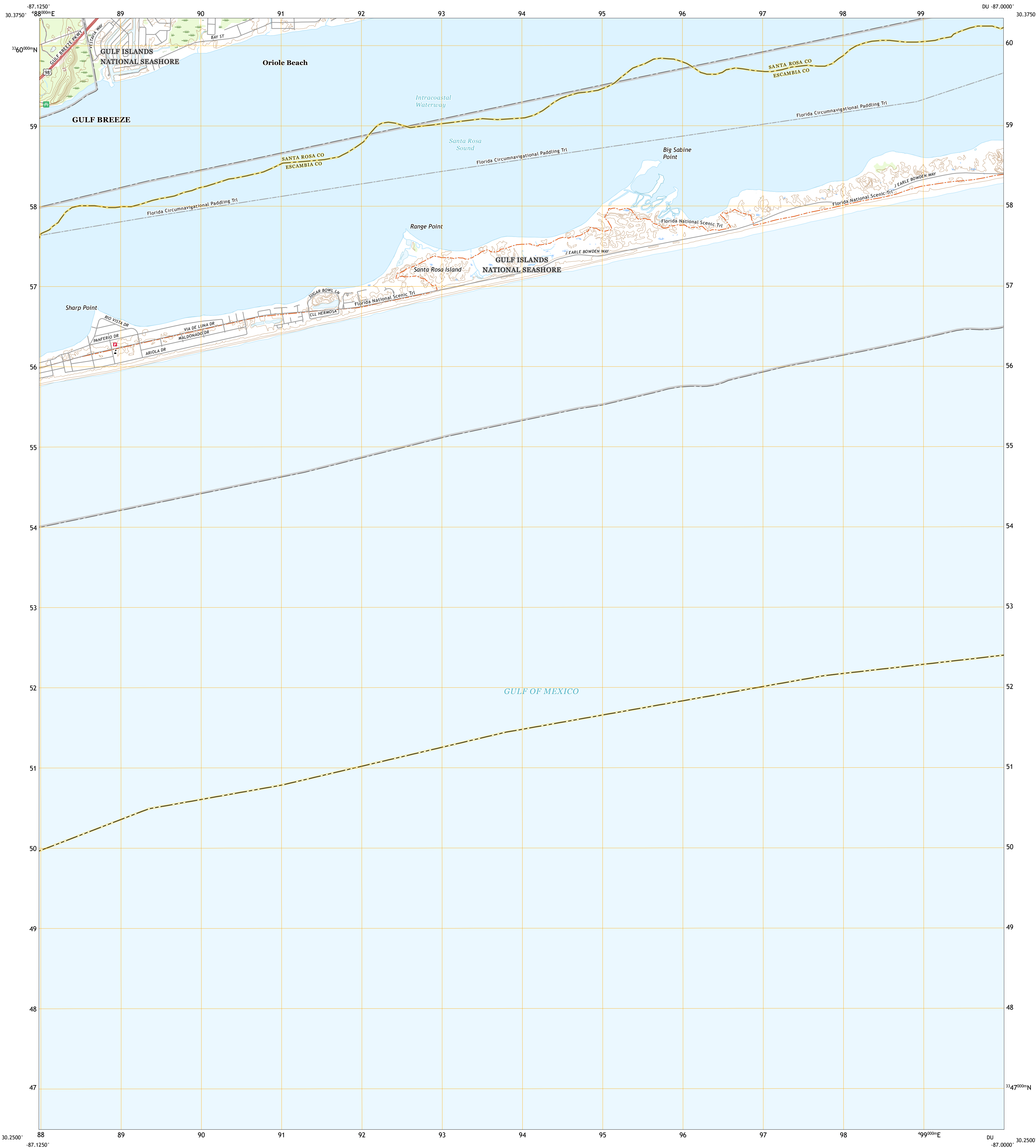




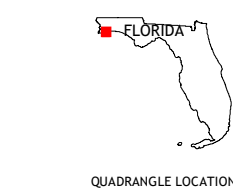
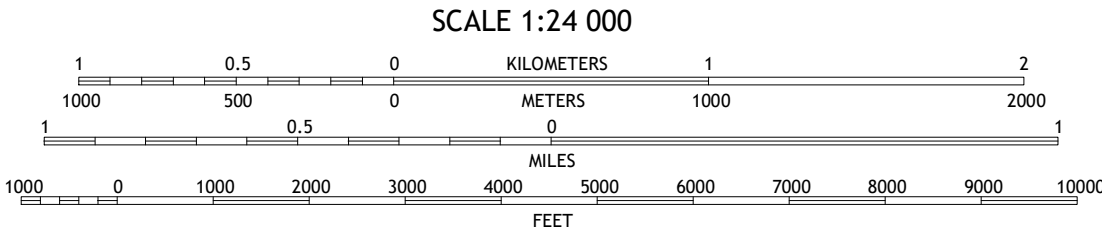
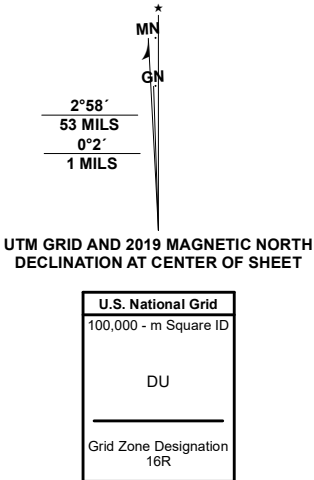
U.S. DEPARTMENT OF THE INTERIOR
U.S. GEOLOGICAL SURVEY



ORIOLE BEACH QUADRANGLE
FLORIDA
7.5-MINUTE SERIES



Produced by the United States Geological Survey
North American Datum of 1983 (NAD83)
World Geodetic System of 1984 (WGS84). Projection and
1 000-meter grid/Universal Transverse Mercator, Zone 16R
This map is not a legal document. Boundaries may be
generalized for this map scale. Private lands within government
reservations may not be shown. Obtain permission before
entering private lands.
Imagery.....NAIP, November 2019
Roads.....U.S. Census Bureau, 2016
Names.....GNIS, 1979-2020
Hydrography.....National Hydrography Dataset, 1899-2019
Contours.....National Elevation Dataset, 2009-2019
Boundaries.....Multiple sources; see metadata file, 2016-2019
Public Land Survey System.....BLM, 2020
Wetlands.....FWS National Wetlands Inventory 1994-2004



1	2	3
4	5	

ADJOINING QUADRANGLES

1 Pensacola
2 Garcon Point
3 Holley
4 Gulf Breeze
5 South of Holley

ROAD CLASSIFICATION		
Expressway	Local Connector	
Secondary Hwy	Local Road	
Ramp	4WD	
Interstate Route	US Route	State Route

ORIOLE BEACH, FL
2021

