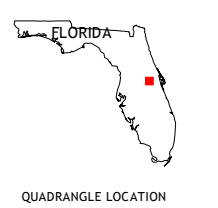
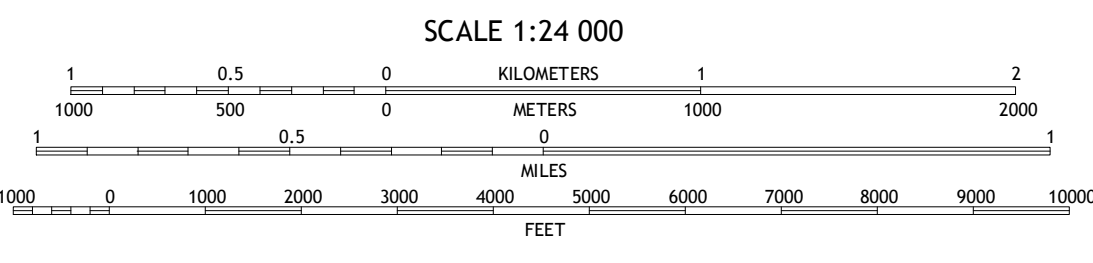
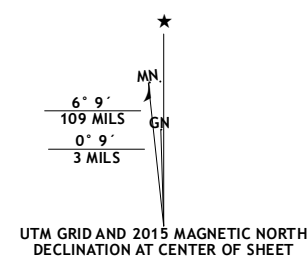


Produced by the United States Geological Survey North American Datum of 1983 (NAD83) World Geodetic System of 1984 (WGS84) Projection and 1 000-meter grid: Universal Transverse Mercator, Zone 17R 10 000-foot ticks: Florida Coordinate System of 1983 (east zone)

This map is not a legal document. Boundaries may be generalized for this map scale. Private lands within government reservations may not be shown. Obtain permission before entering private lands.

Imagery.....NAIP, May 2013 Roads.....HERE, ©2013 - 2014 Names.....GNIS, 2015 Hydrography.....National Hydrography Dataset, 2013 Contours.....National Elevation Dataset, 1999 Boundaries.....Multiple sources; see metadata file 1972 - 2015 Public Land Survey System.....BLM, 2015



ROAD CLASSIFICATION

| | |
|------------------|-----------------|
| Expressway | Local Connector |
| Secondary Hwy | Local Road |
| Ramp | 4WD |
| Interstate Route | US Route |
| | State Route |

ADJOINING QUADRANGLES

| | | |
|---|---|---|
| 1 | 2 | 3 |
| 4 | 5 | 6 |
| 7 | 8 | |

1 Forest City
2 Casselberry
3 Oviedo
4 Orlando West
5 Oviedo SW
6 Lake Jesamine
7 Pine Castle
8 Narcoossee NW

