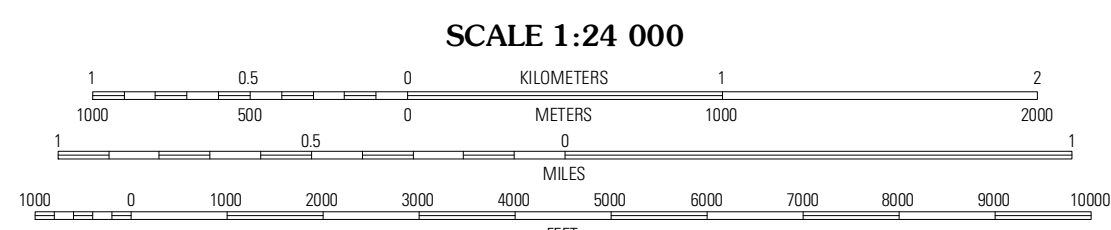
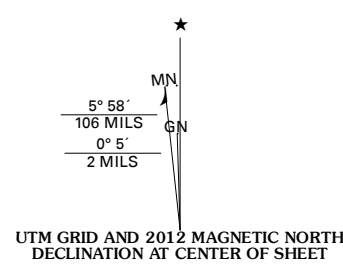
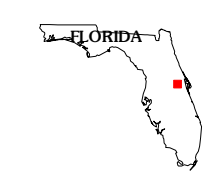


Produced by the United States Geological Survey
North American Datum of 1983 (NAD83)
World Geodetic System of 1984 (WGS84) Projection and
1 000-meter grid: Universal Transverse Mercator, Zone 17R
10 000-foot ticks: Florida Coordinate System of 1983 (east zone)



CONTOUR INTERVAL 10 FEET
NORTH AMERICAN VERTICAL DATUM OF 1988
This map was produced to conform with the National Geospatial Program US Topo Product Standard, 2011. A metadata file associated with this product is draft version 0.6.3



QUADRANGLE LOCATION

| | | |
|--------------|---------------|---------------|
| Casselberry | Oviedo | Geneva |
| Orlando East | Oviedo SW | Bithlo |
| Pine Castle | Narcoossee NW | Narcoossee NE |

ADJOINING 7.5 QUADRANGLES

