



Produced by the United States Geological Survey

North American Datum of 1983 (NAD83) World Geodetic System of 1984 (WGS84) Projection and 1 000-meter grid/Universal Transverse Mercator, Zone 16R

This map is not a legal document. Boundaries may be generalized for this map scale. Private lands within government reservations may not be shown. Obtain permission before entering private lands.

Imagery: NAIP, September 2015 - January 2016 U.S. Census Bureau, 2016 Names: GNS, 1979 - 2017 Hydrography: National Hydrography Dataset, 2001 - 2017 Contours: National Elevation Dataset, 2009 Boundaries: Multiple sources; see metadata file, 2014 - 2016 Public Land Survey System: BLM, 2017 Wetlands: FWS National Wetlands Inventory 1979 - 2004

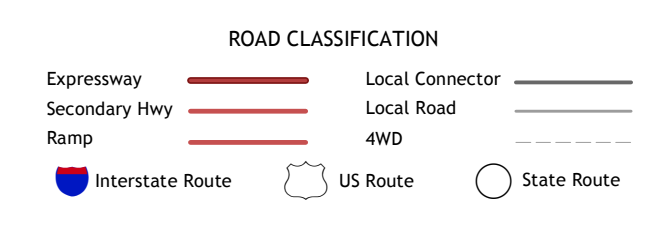
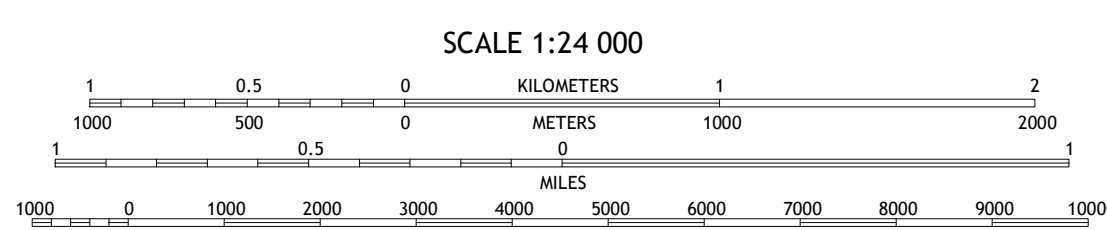
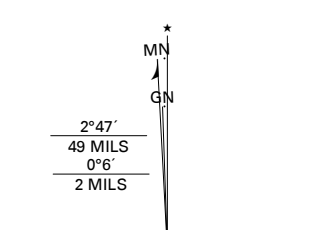


Table with 3 columns and 8 rows showing adjacent quadrangles: 1 Molino, 2 Wallace, 3 Milton North, 4 Cantonment, 5 Milton South, 6 West Pensacola, 7 Pensacola, 8 Garcon Point

