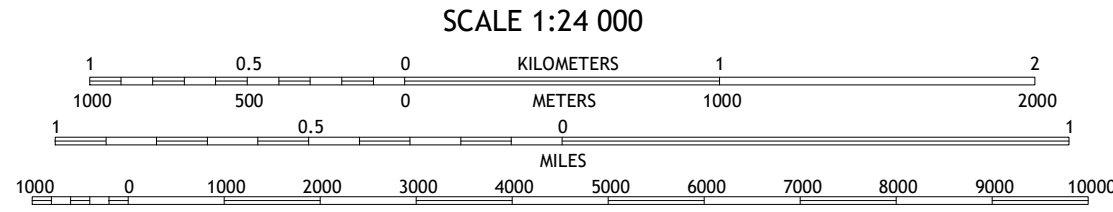
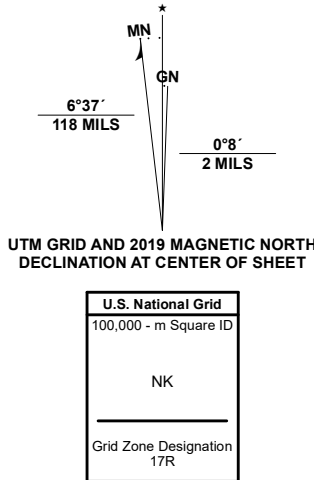


Produced by the United States Geological Survey

North American Datum of 1983 (NAD83)
World Geodetic System of 1984 (WGS84). Projection and
1 000-meter grid/Universal Transverse Mercator, Zone 17R.
This map is not a legal document. Boundaries may be
generalized for this map scale. Private lands within government
reservations may not be shown. Obtain permission before
entering private lands.

| | | | |
|--------------------------------|-------------------------------------|----------|------|
| Imagery..... | NAIP, | December | 2019 |
| Roads..... | U.S. Census Bureau, | | 2016 |
| Names..... | GNIS, | 1979 | 2020 |
| Hydrography..... | National Hydrography Dataset, | | 2003 |
| Contours..... | National Elevation Dataset, | | 2018 |
| Boundaries..... | Multiple sources: see metadata file | 2018 | 2019 |
| Public Land Survey System..... | BLM, | | 2020 |
| Wetlands..... | FWS National Wetlands Inventory | | 2010 |



CONTOUR INTERVAL 5 FEET
NORTH AMERICAN VERTICAL DATUM OF 1988
This map was produced to conform with the
National Geospatial Program US Topo Product Standard.




| | | |
|---|---|---|
| 1 | 2 | 3 |
| 4 | 5 | 6 |
| 7 | 8 | |

- 1 Lake Okeechobee 1 (All Water)
- 2 Port Mayaca OE W
- 3 Port Mayaca
- 4 Lake Okeechobee 2 (All Water)
- 5 Bryant
- 6 Lake Harbor
- 7 Belle Glade
- 8 Skimble Bend

| ROAD CLASSIFICATION | | |
|---------------------|-----------------|-------------|
| Expressway | Local Connector | |
| Secondary Hwy | Local Road | |
| Ramp | 4WD | |
| Interstate Route | US Route | State Route |

PAHOKEE, FL
2021



NSN 716 430 163 609 65
NSA REF NO. USGSX24K33916