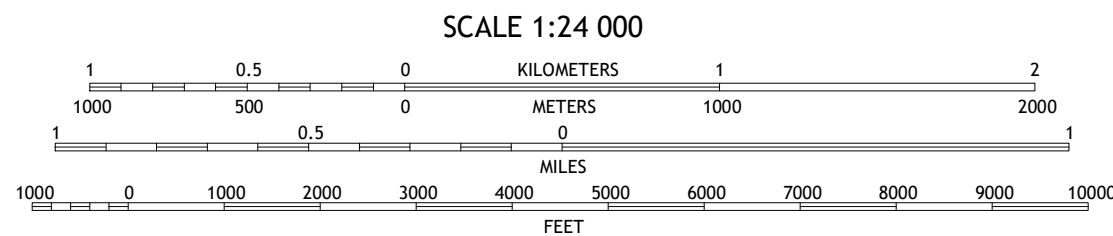
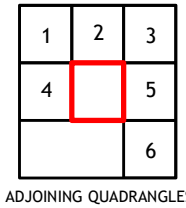


Imagery.....	U.S. NAIIP,	November	2019
Roads.....	U.S. Census Bureau,	Not Available	
Names.....	U.S. GNIS,	1979 - 2019	
Hydrography.....	National Hydrography Dataset,	1899 - 2019	
Contours.....	National Elevation Dataset,	2018 - 2019	
Boundaries.....	Multiple sources; see metadata file	2018 - 2019	
Wetlands.....	FWS National Wetlands Inventory	Not Available	









CONTOUR INTERVAL 5 FEET  
NORTH AMERICAN VERTICAL DATUM OF 1988

This map was produced to conform with the  
National Geospatial Program US Topo Product Standard.






- 1 Marco Island
- 2 Royal Palm Hammock
- 3 Weavers Station
- 4 Cape Romano
- 5 Everglades City
- 6 Pavilion Key OE W

### ROAD CLASSIFICATION

Expressway		Local Connector	
Secondary Hwy		Local Road	
Ramp		4WD	

 Interstate Route	 US Route	 State Route
--	--	---

PANTHER KEY, FL  
2021

