



U.S. DEPARTMENT OF THE INTERIOR
U.S. GEOLOGICAL SURVEY



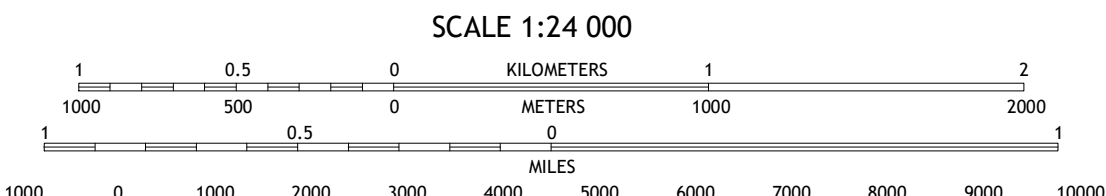

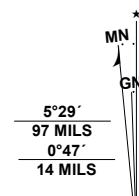
PASS-A-GRILLE BEACH QUADRANGLE
FLORIDA
7.5-MINUTE SERIES



Produced by the United States Geological Survey

North American Datum of 1983 (NAD83)
World Geodetic System of 1984 (WGS84) - Projection and
1 000-meter grid/Universal Transverse Mercator, Zone 17R
This map is not a legal document. Boundaries may be
generalized for this map scale. Private lands within government
reservations may not be shown. Obtain permission before
entering private lands.

ImageryNAIP	November	2019
RoadsU.S. Census Bureau	2016	
NamesGNIS	1979	2020
HydrographyNational Hydrography Dataset	2002	2019
ContoursNational Elevation Dataset	2004	
BoundariesMultiple sources	2018	2019
Public Land Survey SystemBLM	2020	
WetlandsFWS National Wetlands Inventory	2009	2015



CONTOUR INTERVAL 10 FEET
NORTH AMERICAN VERTICAL DATUM OF 1988
This map was produced to conform with the
National Geospatial Program US Topo Product Standard.



1	2	3
4	5	6
7	8	

ADJOINING QUADRANGLES

ROAD CLASSIFICATION		
Expressway	Local Connector	
Secondary Hwy	Local Road	
Ramp	4WD	
Interstate Route	US Route	State Route

PASS-A-GRILLE BEACH, FL

2021



NSN 1643016360980
USGS X 2.4 K 3 4 3 5 8
NSA REF NO.