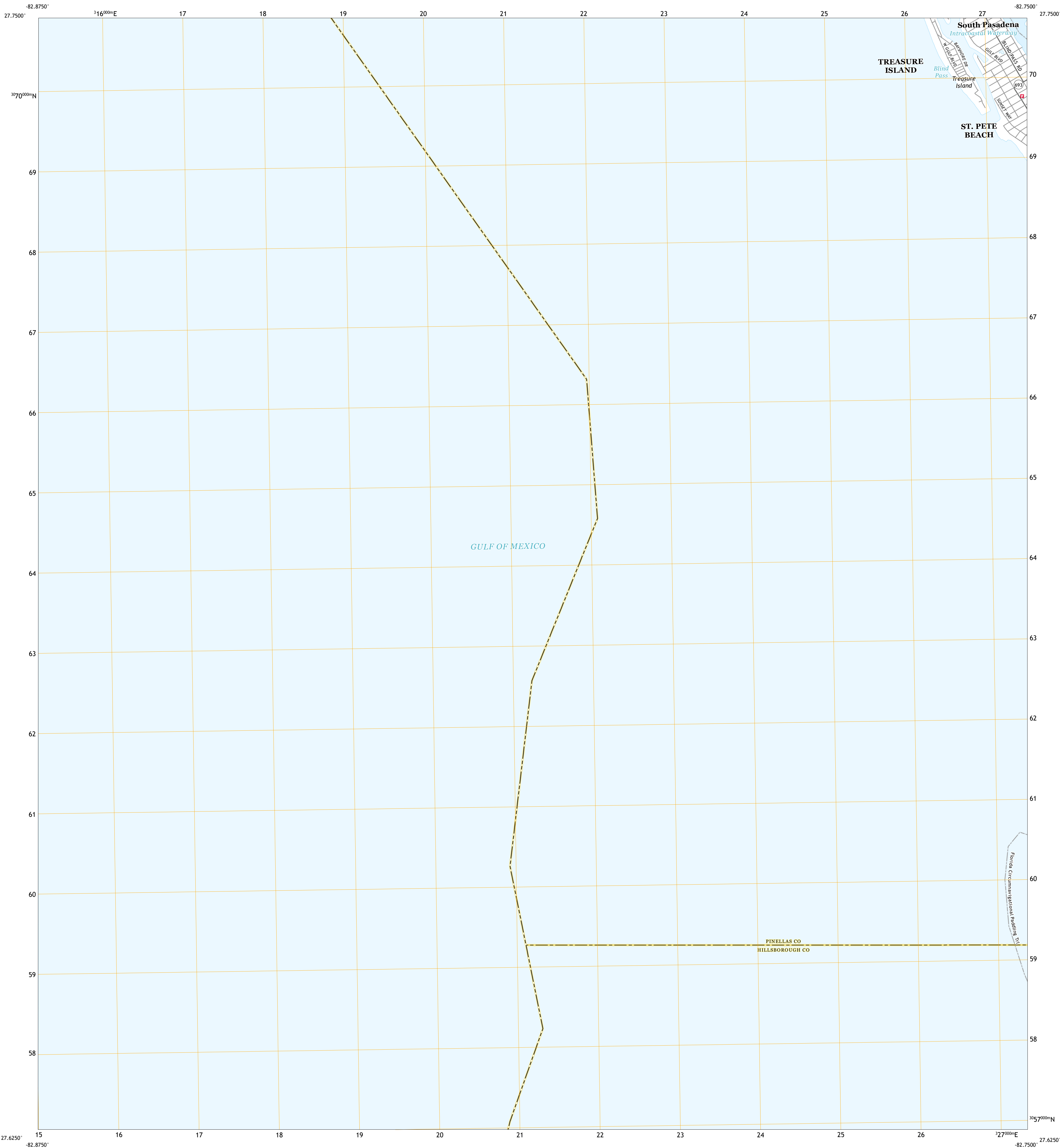




U.S. DEPARTMENT OF THE INTERIOR  
U.S. GEOLOGICAL SURVEY



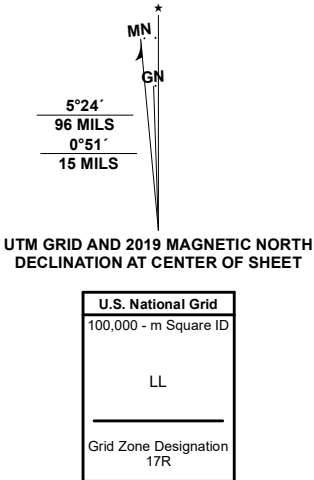
PASS-A-GRILLE BEACH OE W QUADRANGLE  
FLORIDA  
7.5-MINUTE SERIES



Produced by the United States Geological Survey

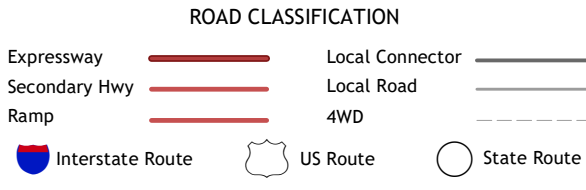
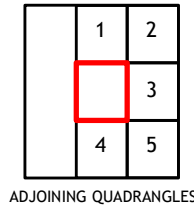
North American Datum of 1983 (NAD83)  
World Geodetic System of 1984 (WGS84) Projection and  
1 000-meter grid/Universal Transverse Mercator, Zone 17R  
This map is not a legal document. Boundaries may be  
generalized for this map scale. Private lands within government  
reservations may not be shown. Obtain permission before  
entering private lands.

Imagery.....	NAIP	November	2019
Roads.....	U.S. Census Bureau	2016	
Names.....	GNIS	1979 - 2020	
Hydrography.....	National Hydrography Dataset	2002 - 2019	
Contours.....	National Elevation Dataset	Not Available	
Boundaries.....	Multiple sources	see metadata file	2018 - 2019
Wetlands.....	FWS National Wetlands Inventory	Not Available	



CONTOURS NOT PRESENT BECAUSE AVAILABLE ELEVATION  
DATA DO NOT MEET ACCURACY REQUIREMENTS

This map was produced to conform with the  
National Geospatial Program US Topo Product Standard.



PASS-A-GRILLE BEACH OE W, FL

2021

