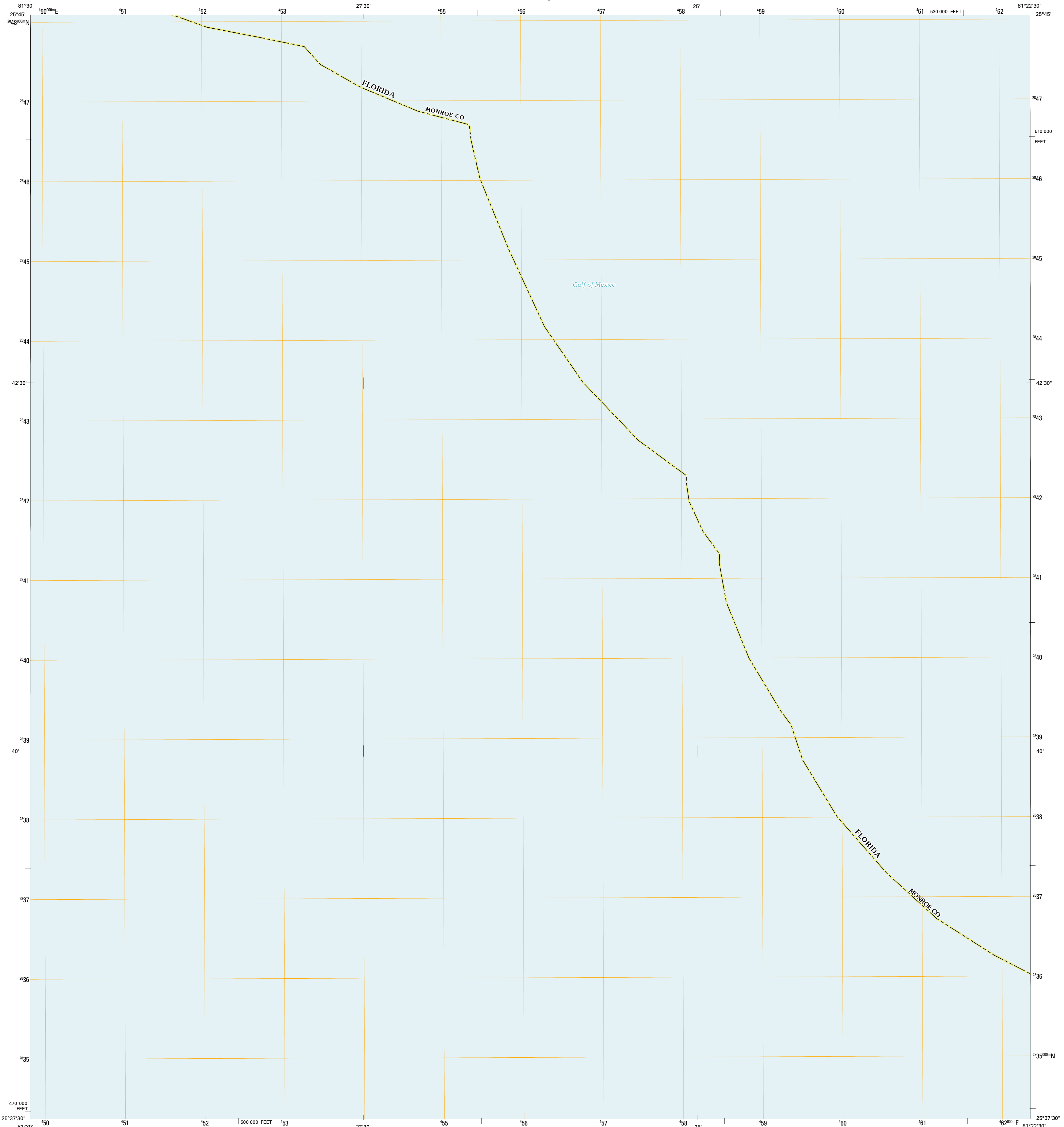




U.S. DEPARTMENT OF THE INTERIOR
U. S. GEOLOGICAL SURVEY

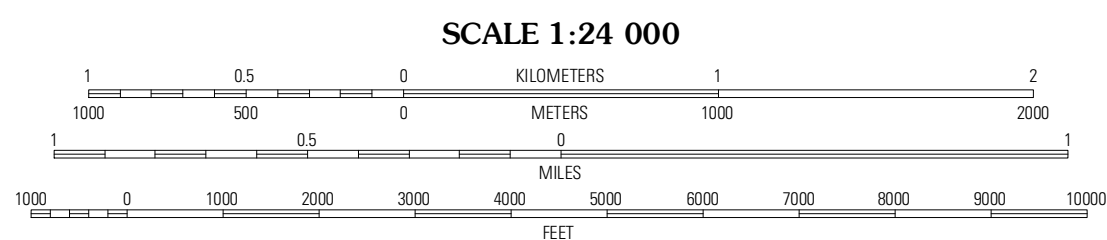
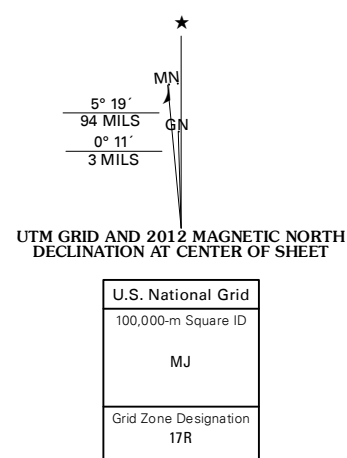


PAVILION KEY OE W QUADRANGLE
FLORIDA-MONROE CO.
7.5-MINUTE SERIES



Produced by the United States Geological Survey
North American Datum of 1983 (NAD83)
World Geodetic System of 1984 (WGS84). Projection and
1 000-meter grid: Universal Transverse Mercator, Zone 17R
10 000-foot ticks: Florida Coordinate System of 1983 (east
zone)

Imagery: N.A.I.P. April 2010
Roads: ©2006-2011 TomTom
Names: G.N.I.S., 2011
Hydrography: National Hydrography Dataset, 2010
Contours: Not Available
Boundaries: Census, IBWC, IBC, USGS, 1972 - 2010



CONTOURS NOT PRESENT BECAUSE AVAILABLE ELEVATION
DATA DO NOT MEET ACCURACY REQUIREMENTS

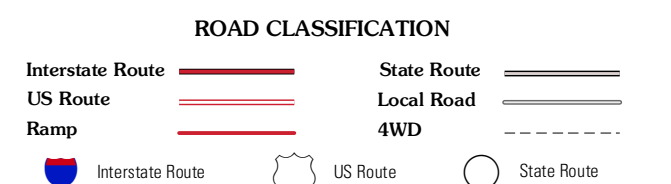
This map was produced to conform with the
National Geospatial Program US Topo Product Standard, 2011.
A metadata file associated with this product is draft version 0.6.3



QUADRANGLE LOCATION

Panther Key	Everglades City	Chokoloskee
	Pavilion Key OE W	Pavilion Key
		Plover Key

ADJOINING 7.5' QUADRANGLES



PAVILION KEY OE W, FL
2012