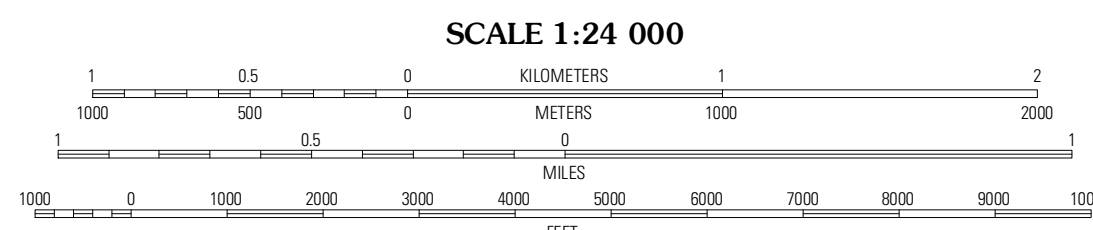
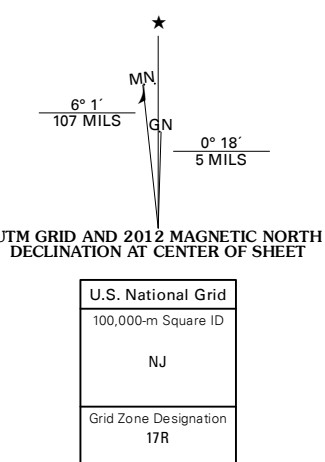


Produced by the United States Geological Survey North American Datum of 1983 (NAD83) World Geodetic System of 1984 (WGS84) Projection and 1 000-meter grid: Universal Transverse Mercator, Zone 17R 10 000-foot ticks: Florida Coordinate System of 1983 (east zone)

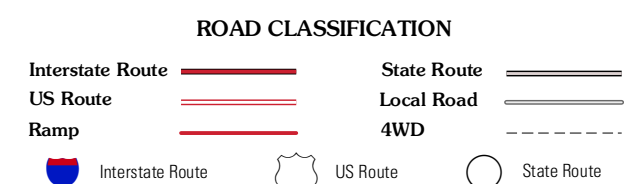
Imagery: NAIP, April 2010 - October 2010 Roads: ©2006-2011 TomTom Names: ©2006-2011 TomTom Hydrography: National Hydrography Dataset, 2010 Contours: National Elevation Dataset, 1999 Boundaries: Census, IBWC, IBC, USGS, 1972 - 2010



CONTOUR INTERVAL 10 FEET NORTH AMERICAN VERTICAL DATUM OF 1988 This map was produced to conform with the National Geospatial Program US Topo Product Standard, 2011. A metadata file associated with this product is draft version 0.6.3



QUADRANGLE LOCATION table with 3 rows and 3 columns: South Miami, South Miami, Key; Goulds, Perrine, Soldier Key; Homestead, Arsenicker Keys, Elbert Key.



PERRINE, FL 2012

ADJOINING 7.5' QUADRANGLES