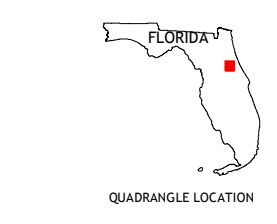
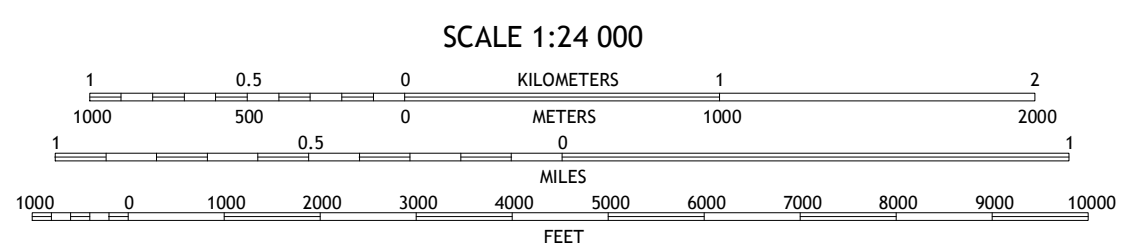
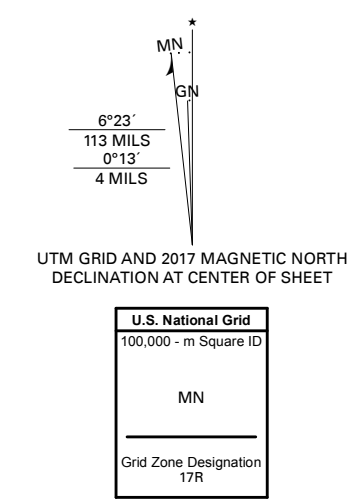


Produced by the United States Geological Survey
North American Datum of 1983 (NAD83)
World Geodetic System of 1984 (WGS84), Projection and
1 000-meter grid/Universal Transverse Mercator, Zone 17R
This map is not a legal document. Boundaries may be
generalized for this map scale. Private lands within government
reservations may not be shown. Obtain permission before
entering private lands.

Imagery.....NAIP, October 2015 - January 2016
Roads.....U.S. Census Bureau, 2016
Names.....GNIS, 1979 - 2018
Hydrography.....National Hydrography Dataset, 2003 - 2017
Contours.....National Elevation Dataset, 2003 - 2009
Boundaries.....Multiple sources; see metadata file, 2014 - 2016
Public Land Survey System.....BLM, 2017
Wetlands.....FWS National Wetlands Inventory 1983 - 2010



1	2	3
4	5	6
7	8	9

ADJOINING QUADRANGLES

- 1 Welaka SE
- 2 Seville
- 3 Codys Corner
- 4 Astor
- 5 Lake Dias
- 6 Alexander Springs
- 7 Lake Woodruff
- 8 DeLand

