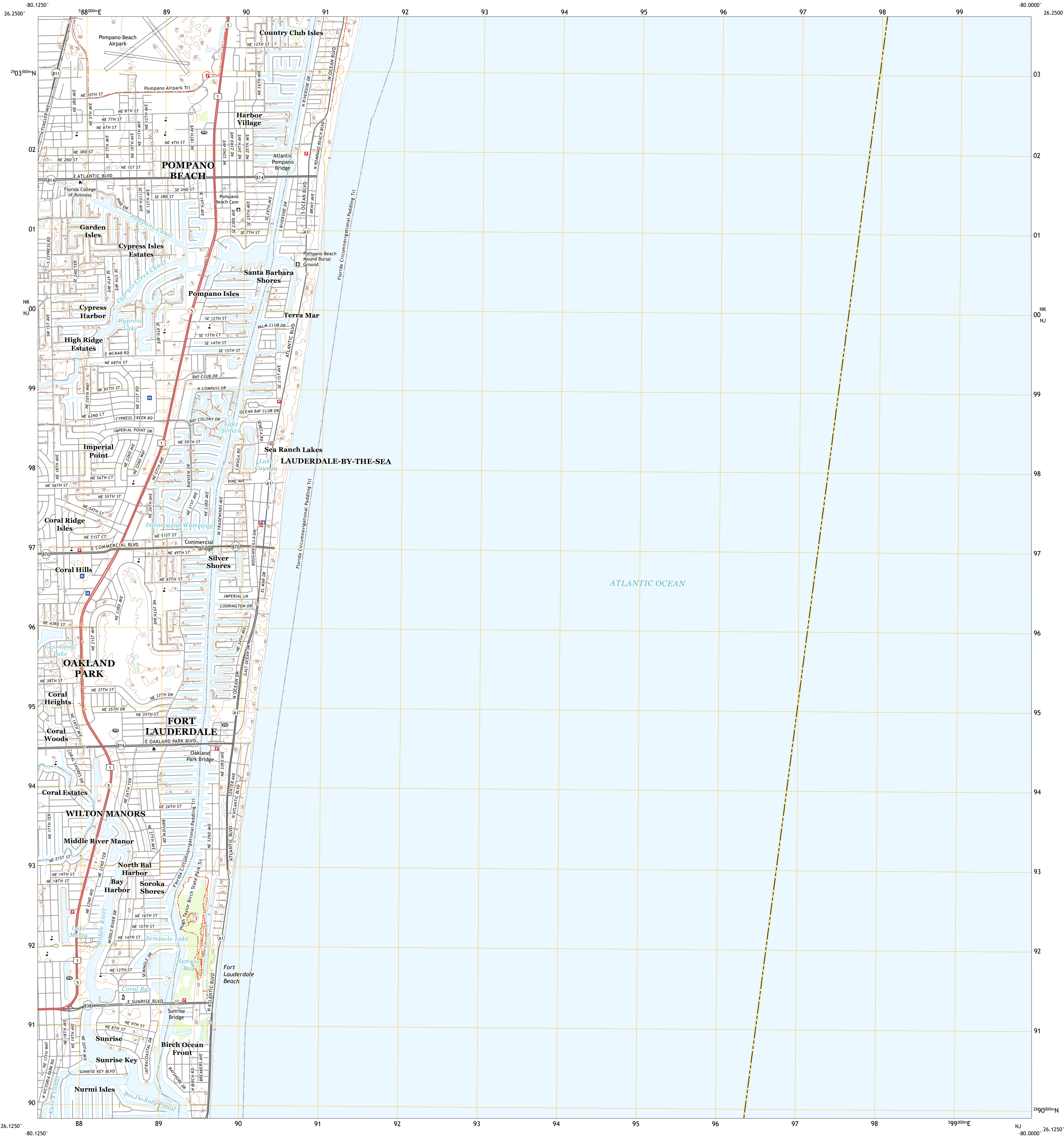




U.S. DEPARTMENT OF THE INTERIOR  
U.S. GEOLOGICAL SURVEY

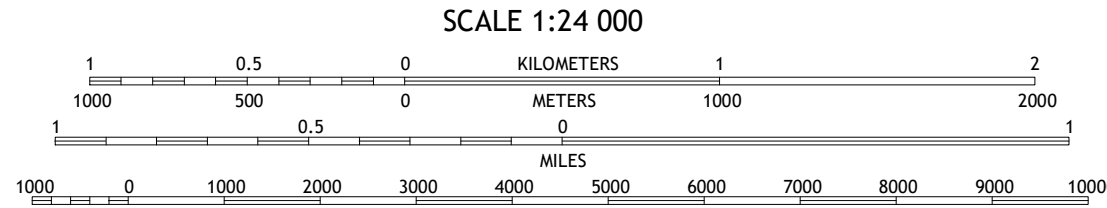



POMPANO BEACH QUADRANGLE  
FLORIDA - BROWARD COUNTY  
7.5-MINUTE SERIES



Produced by the United States Geological Survey  
North American Datum of 1983 (NAD83)  
World Geodetic System of 1984 (WGS84). Projection and  
1 000-meter grid/Universal Transverse Mercator, Zone 17R.  
This map is not a legal document. Boundaries may be  
generalized for this map scale. Private lands within government  
reservations may not be shown. Obtain permission before  
entering private lands.

Imagery.....	NAIP,	November	2019
Roads.....	U.S. Census Bureau,	2016	
Names.....	GNIS,	1979	2020
Hydrography.....	National Hydrography Dataset,	2005	2020
Contours.....	National Elevation Dataset,	2019	
Boundaries.....	see metadata file	2018	2019
Public Land Survey System.....	BLM,	2020	
Wetlands.....	FWS National Wetlands Inventory	2010	



CONTOUR INTERVAL 5 FEET  
NORTH AMERICAN VERTICAL DATUM OF 1988  
This map was produced to conform with the  
National Geospatial Program US Topo Product Standard.



1	2
3	4
5	6

- 1 West Dixie Bend
- 2 Boca Raton
- 3 Fort Lauderdale North
- 4 Fort Lauderdale South
- 5 Port Everglades

ROAD CLASSIFICATION	
Expressway	Local Connector
Secondary Hwy	Local Road
Ramp	4WD
Interstate Route	US Route
	State Route

POMPANO BEACH, FL  
2021

