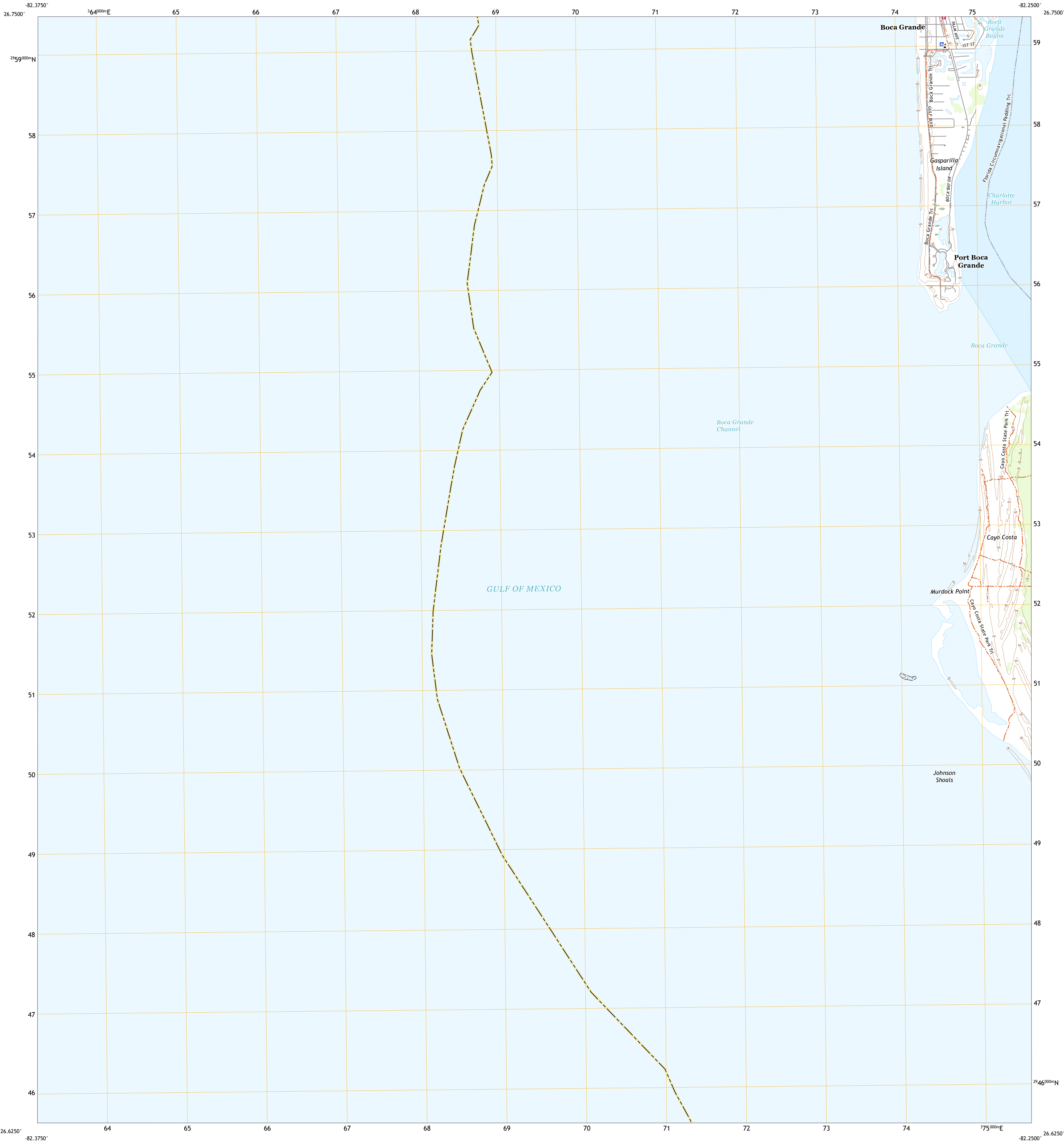




U.S. DEPARTMENT OF THE INTERIOR
U.S. GEOLOGICAL SURVEY

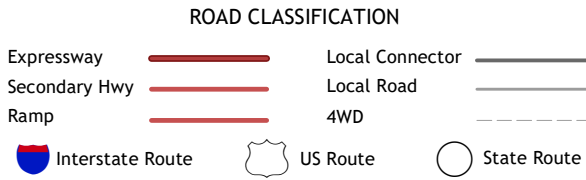
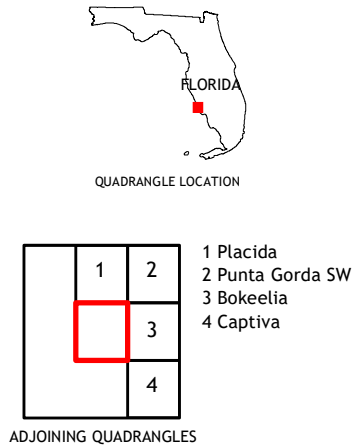
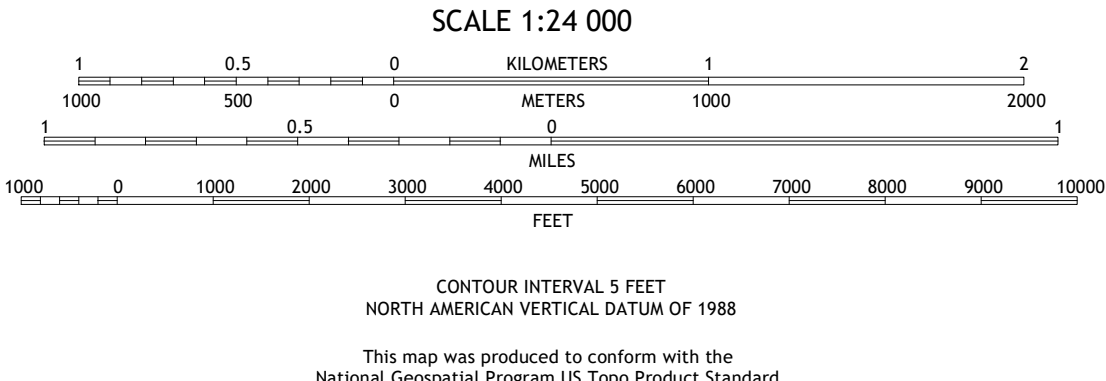
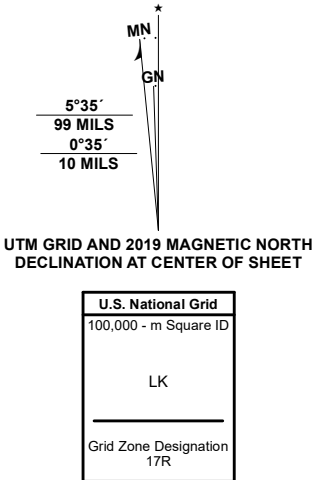


PORT BOCA GRANDE QUADRANGLE
FLORIDA - LEE COUNTY
7.5-MINUTE SERIES



Produced by the United States Geological Survey
North American Datum of 1983 (NAD83)
World Geodetic System of 1984 (WGS84)
1 000-meter grid/Universal Transverse Mercator, Zone 17R
This map is not a legal document. Boundaries may be generalized for this map scale. Private lands within government reservations may not be shown. Obtain permission before entering private lands.

Imagery.....	NAIP	November	2019
Roads.....	U.S. Census Bureau		2016
Names.....	GNIS	1979	2019
Hydrography.....	National Hydrography Dataset	2003	2019
Contours.....	National Elevation Dataset		2019
Boundaries.....	Multiple sources: see metadata file	2018	2019
Public Land Survey System.....	BLM	2020	
Wetlands.....	FWS National Wetlands Inventory		2015



PORT BOCA GRANDE, FL
2021

